Ελεύθερο Πανεπιστήμιο
Στοάς τού Βιβλίου

Β. Λαμπρινουδάκης

Ο ΒΙΟΠΟΡΙΣΜΟΣ:

Αγροτική και ποιμενική ζωή, κυνήγι, ψάρεμα

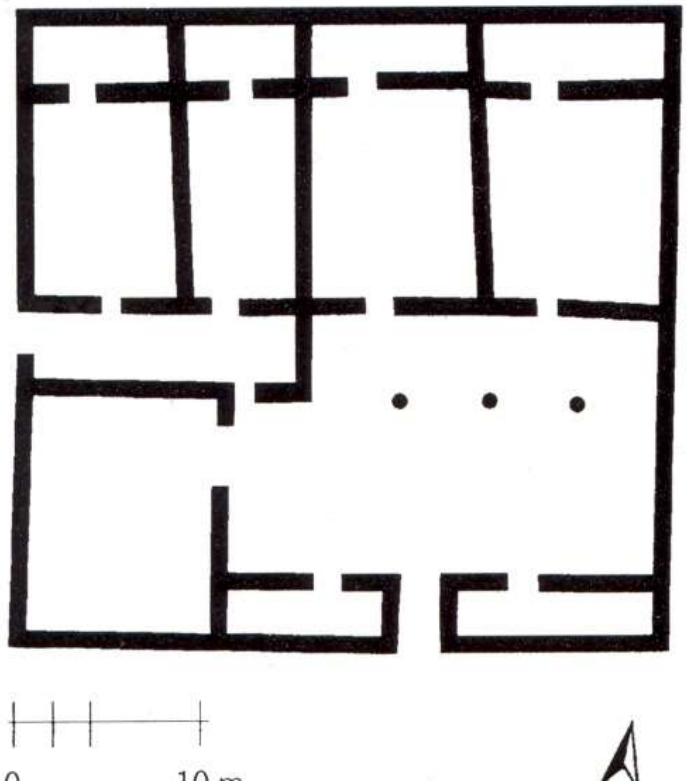
0
10 m

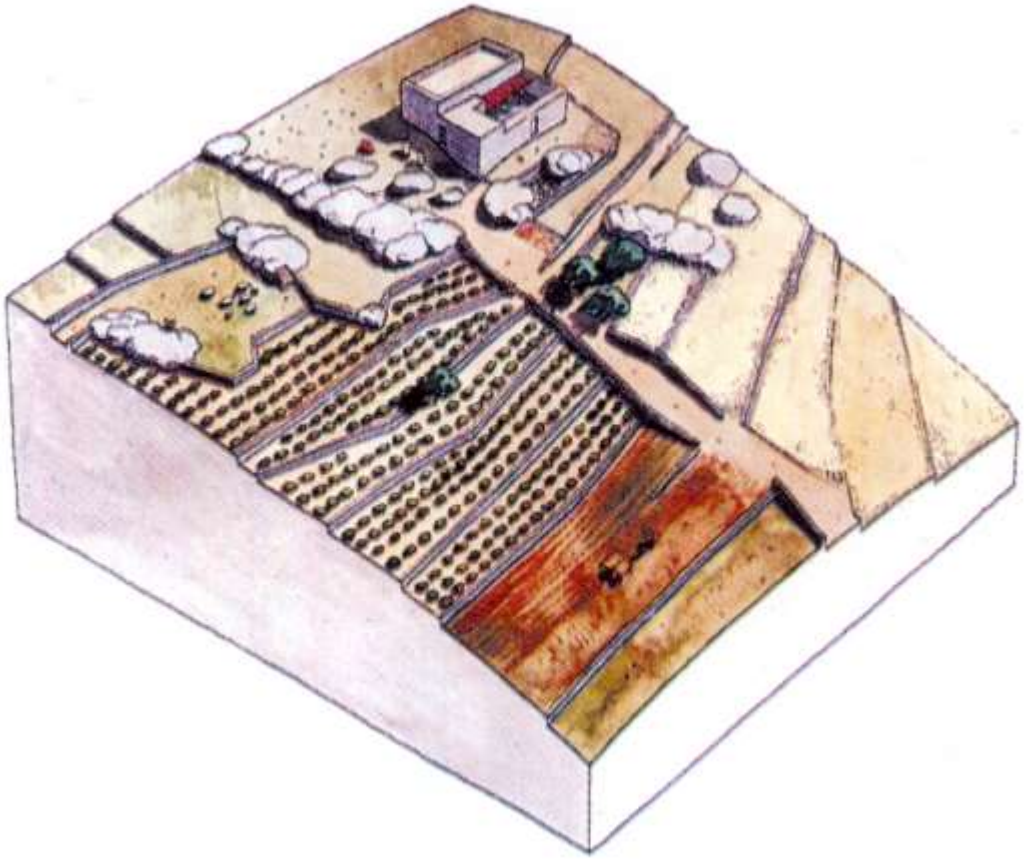



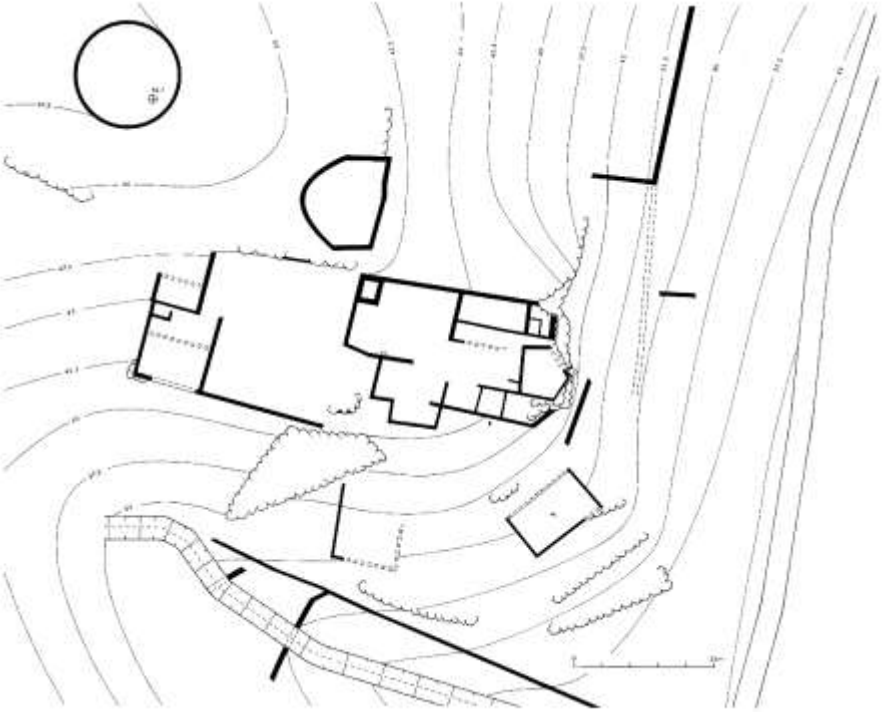



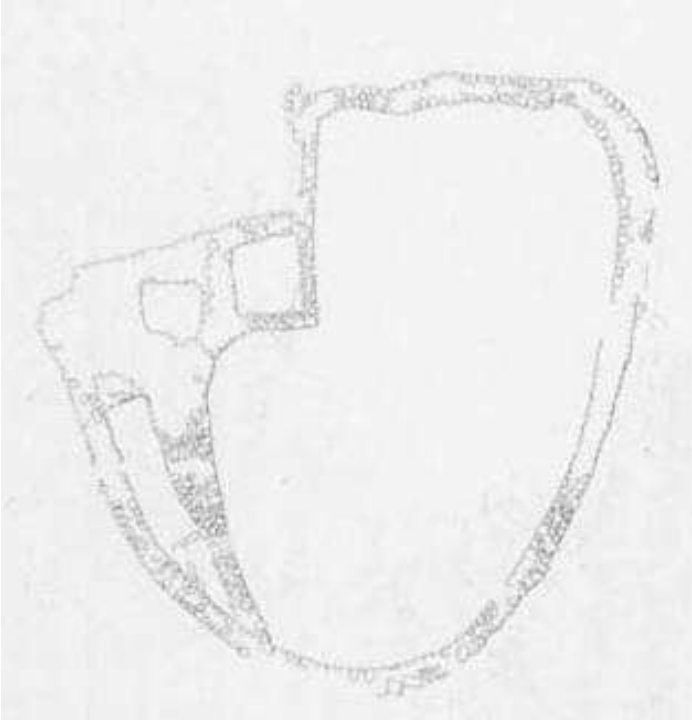

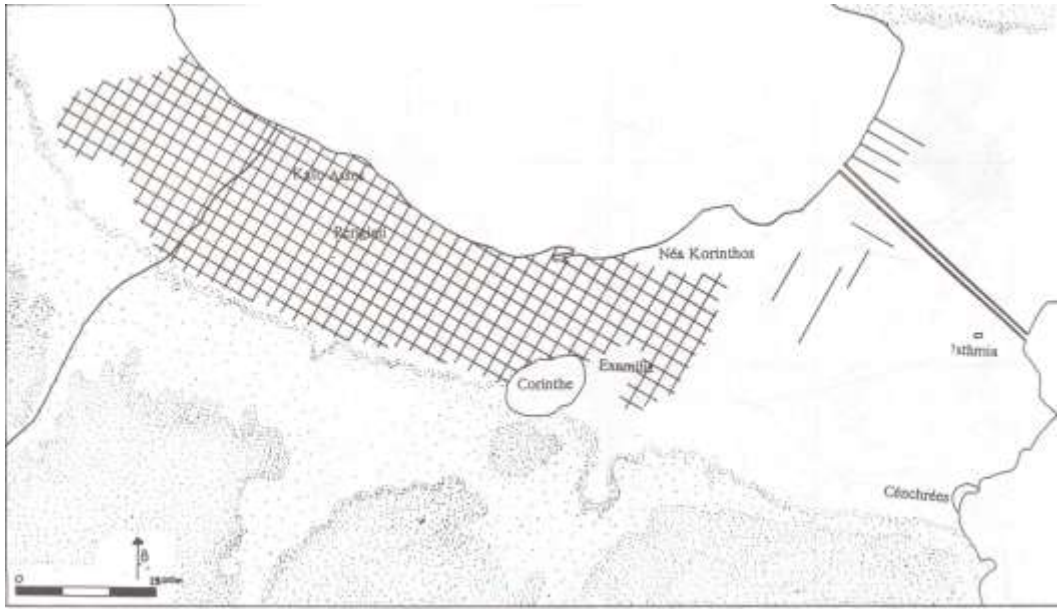
Néa Korinthos
Isthmia
Examilia
Corinthe
Céchrées



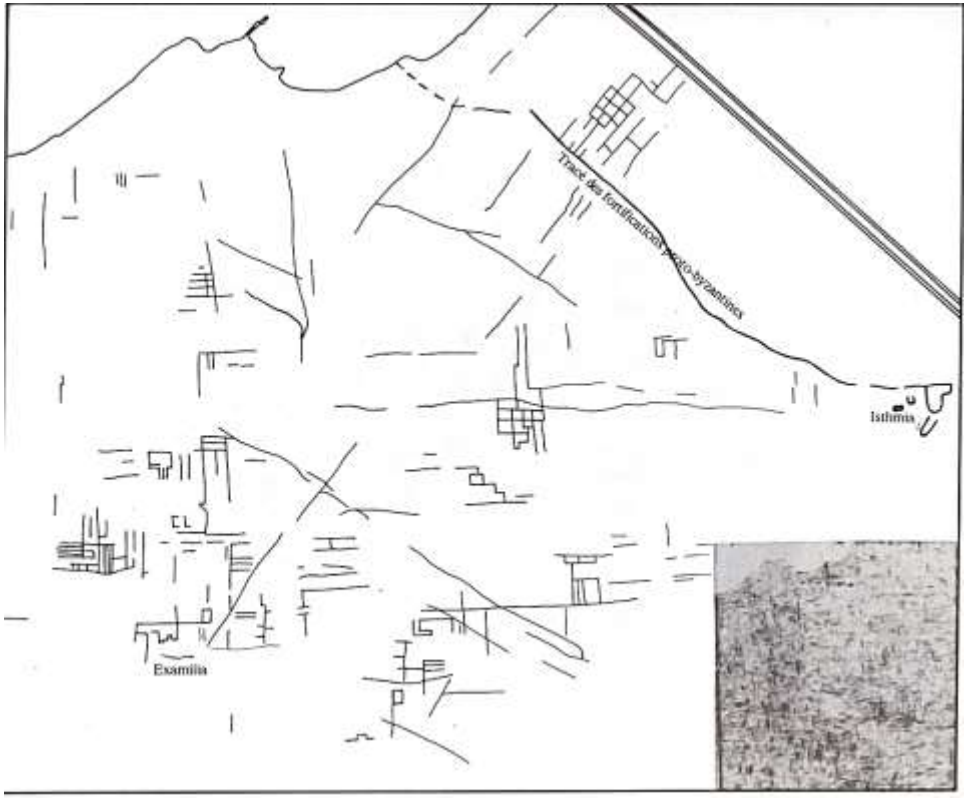
Tracé des fortifications proto-byzantines
Isthmia
Examilia

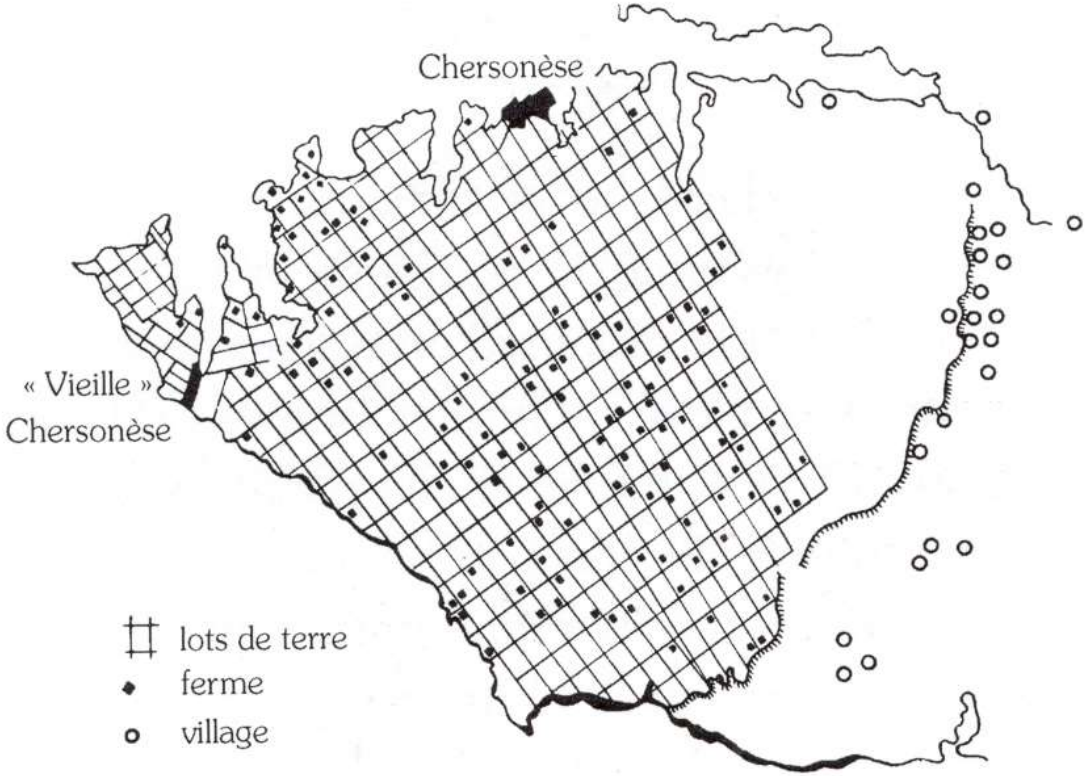
Chersonèse
« Vieille »
Chersonèse
lots de terre
ferme
village

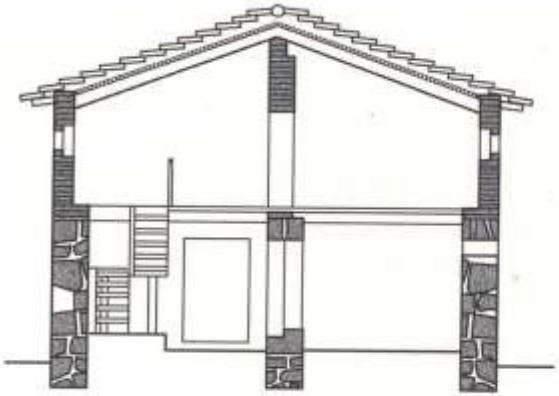

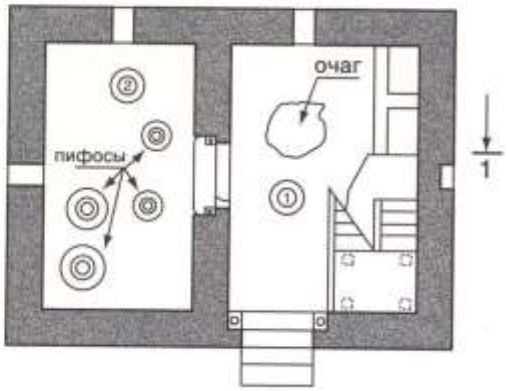
очаг
пифосы
1
1

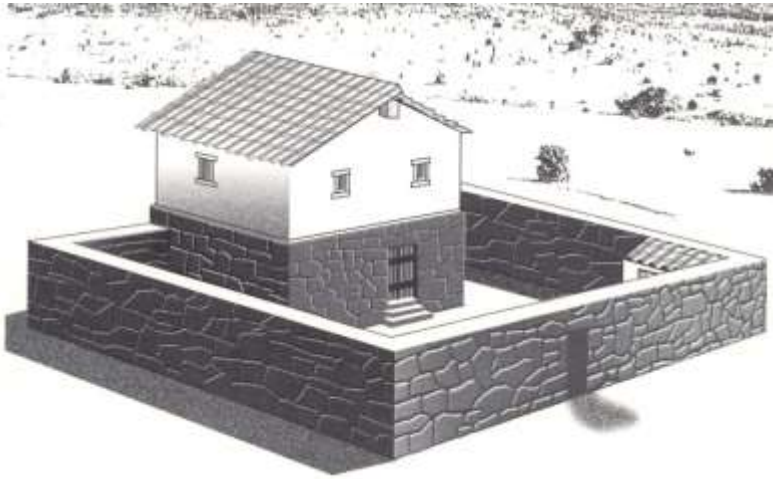

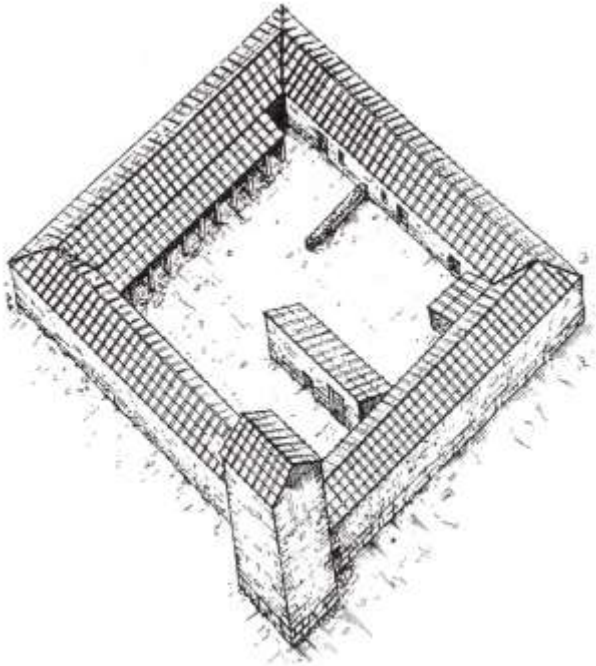

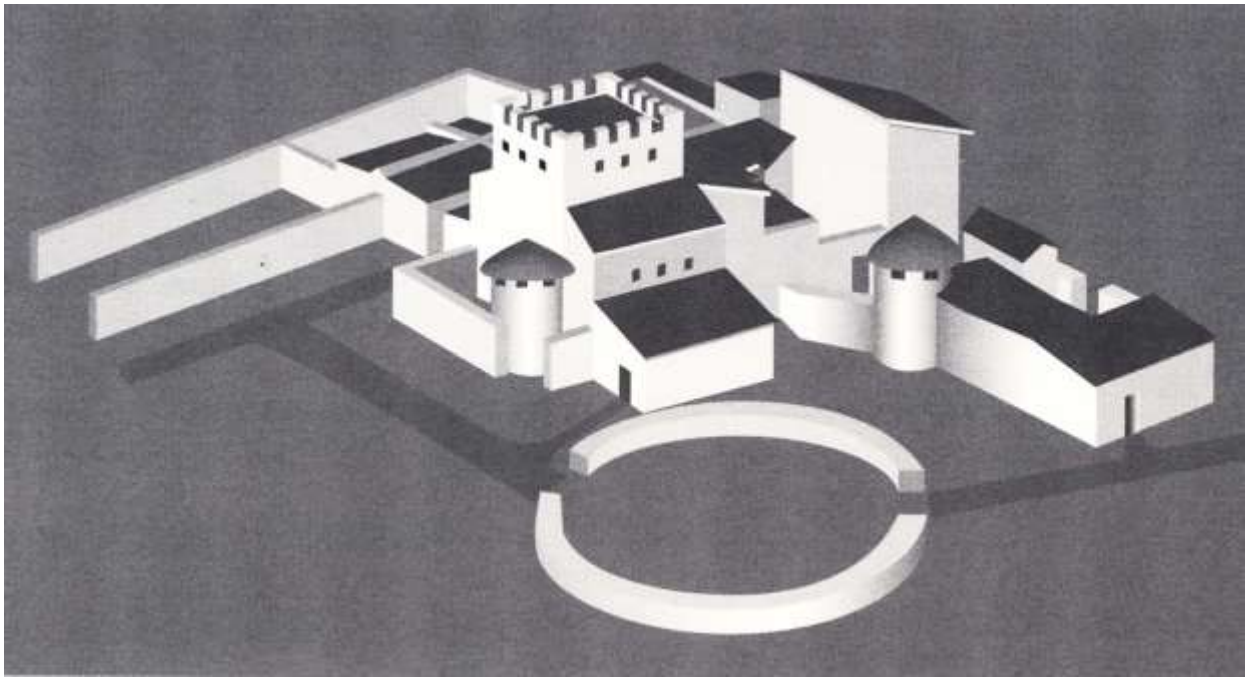

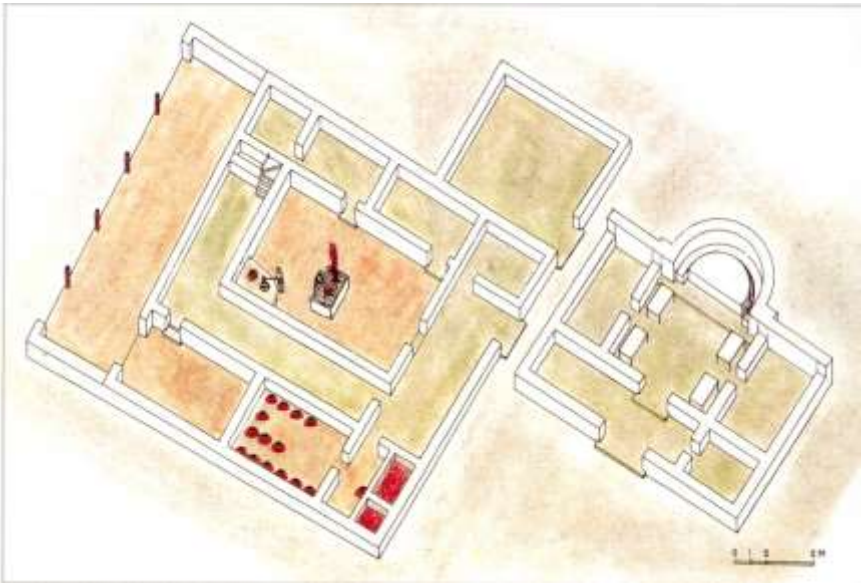



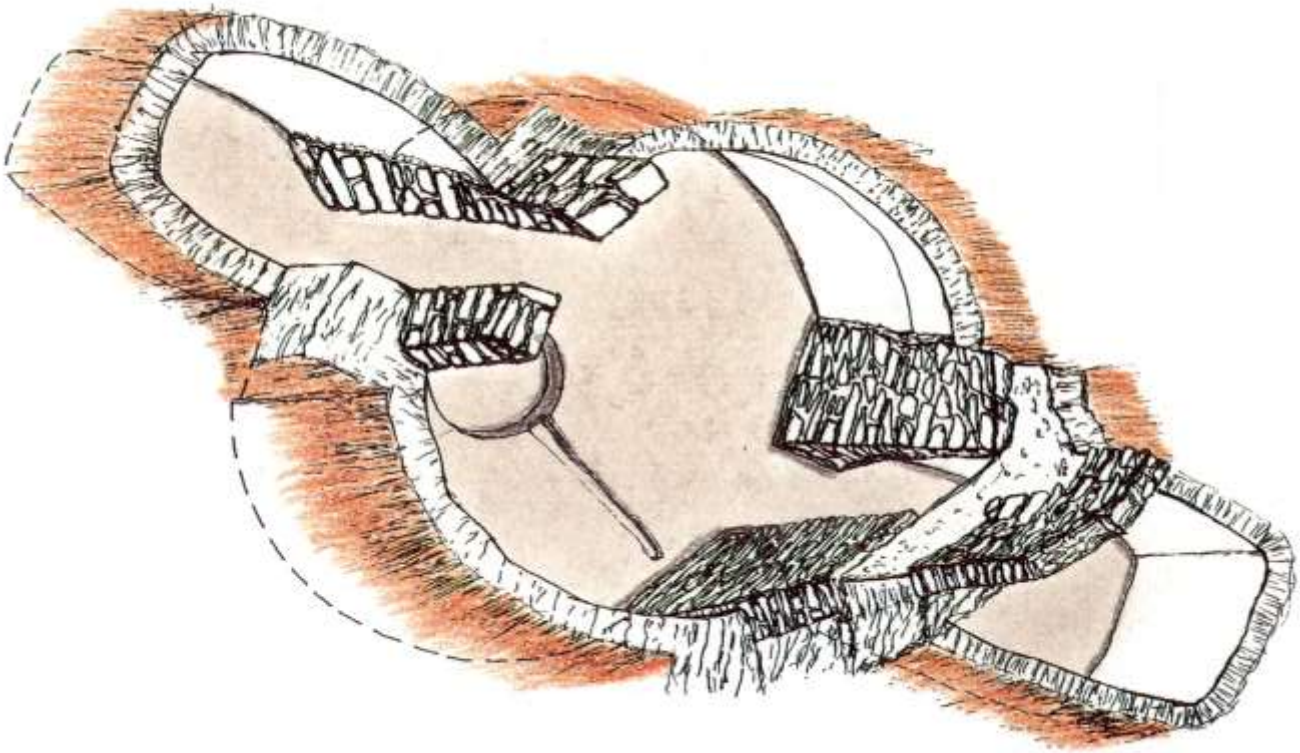



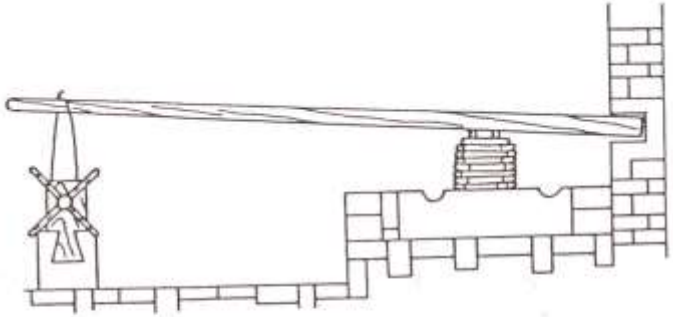





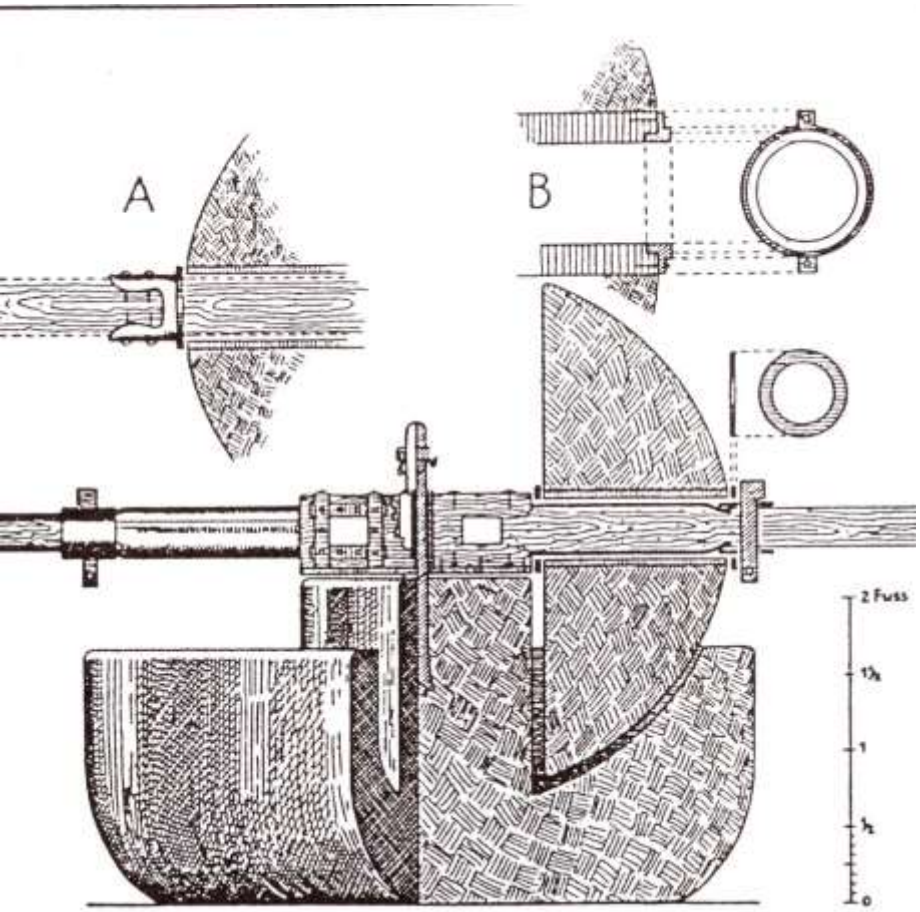
A
B
2 Fuss
1½
1
½
0

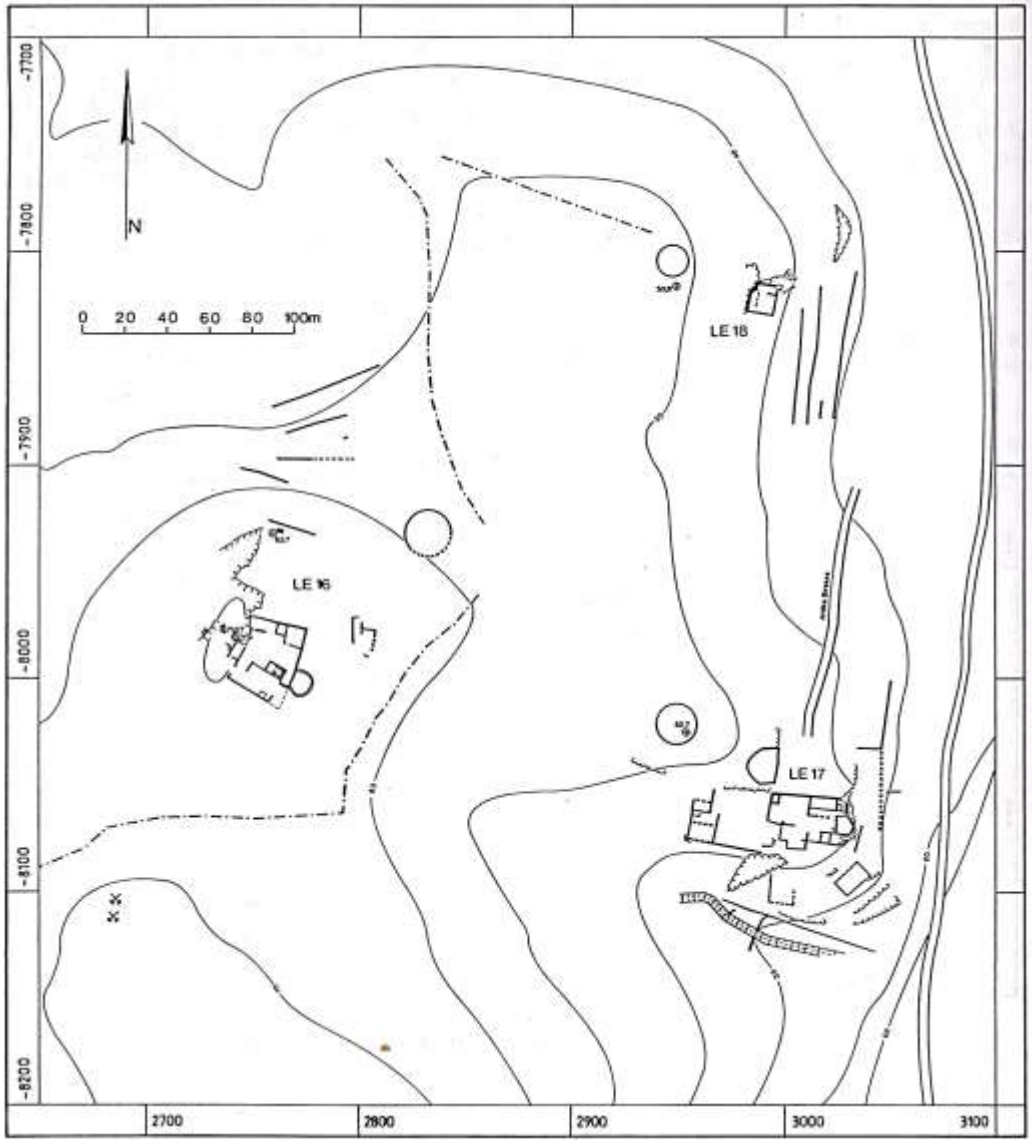
N
0 20 40 60 80 100m
LE 18
LE 16
LE 17
-7700
-7800
-7900
-8000
-8100
-8200
2700
2800
2900
3000
3100

M E N

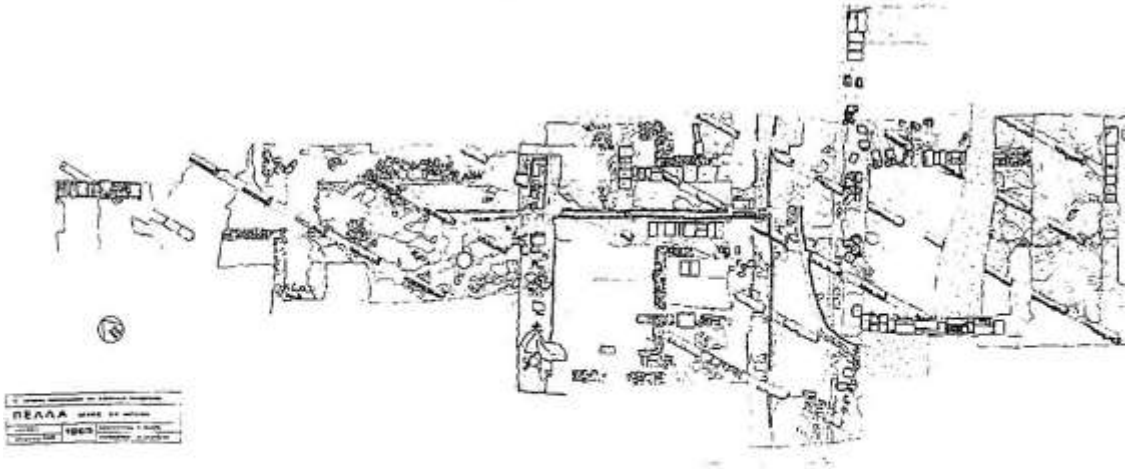

Σχ. 1. Κάτοψη του χώρου, όπου εντοπίστηκε η αμπελοκαλλιέργεια.




299
301
302



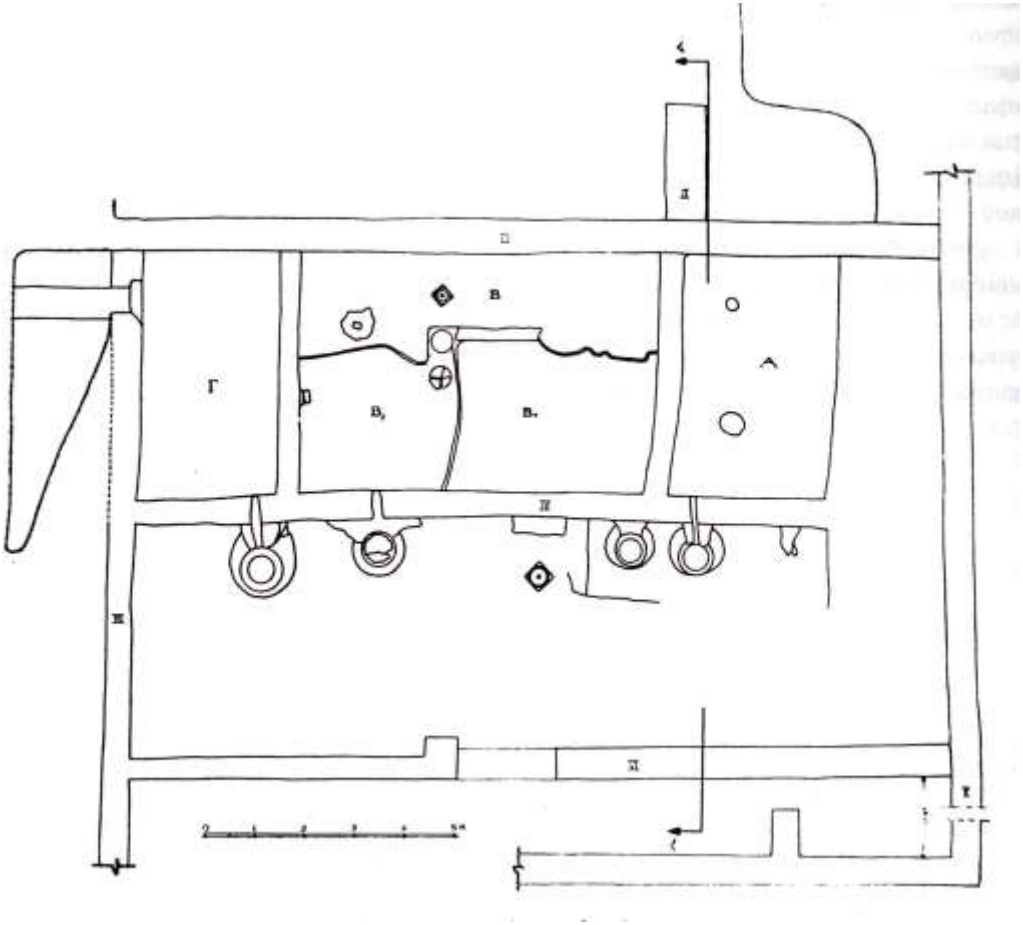

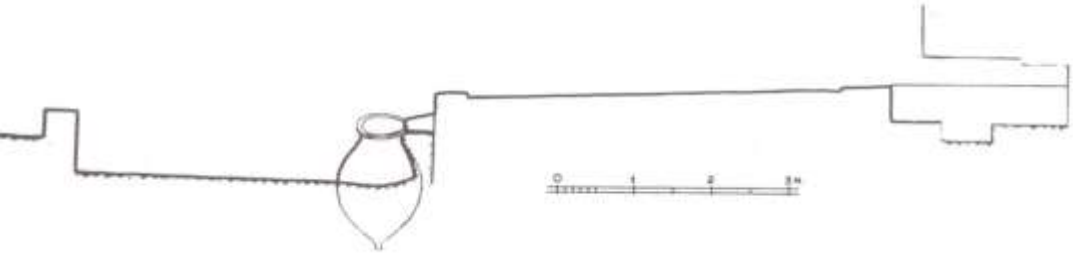



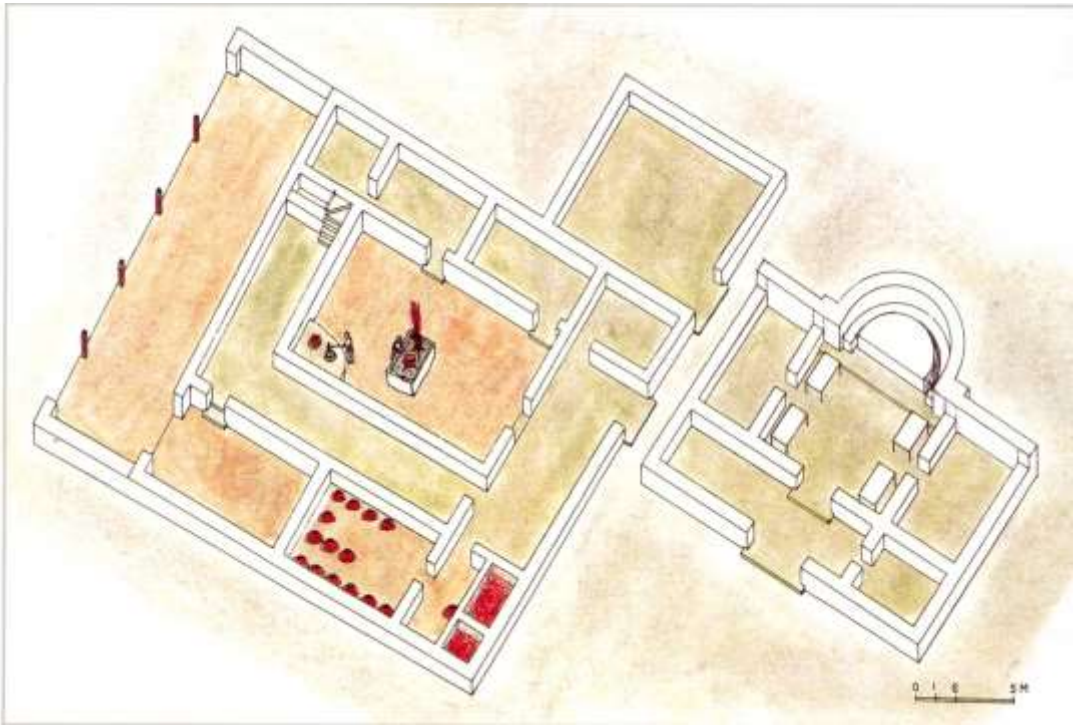
0 1 5 5M

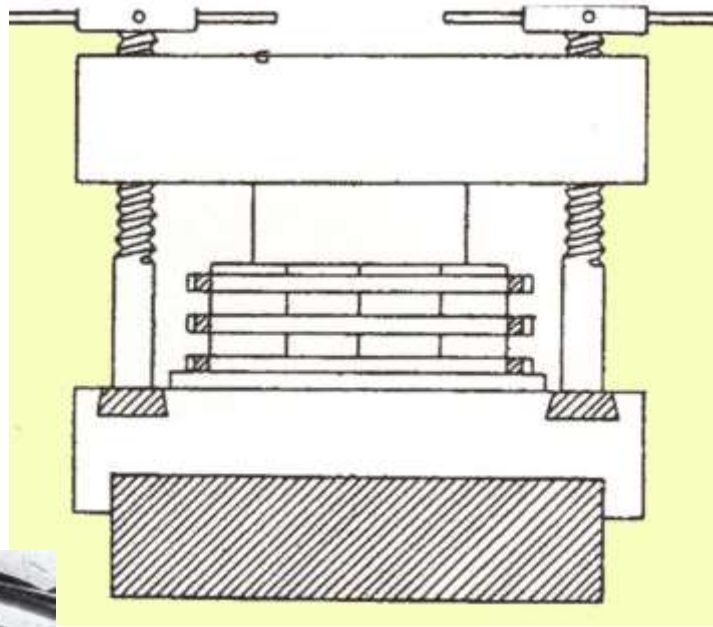



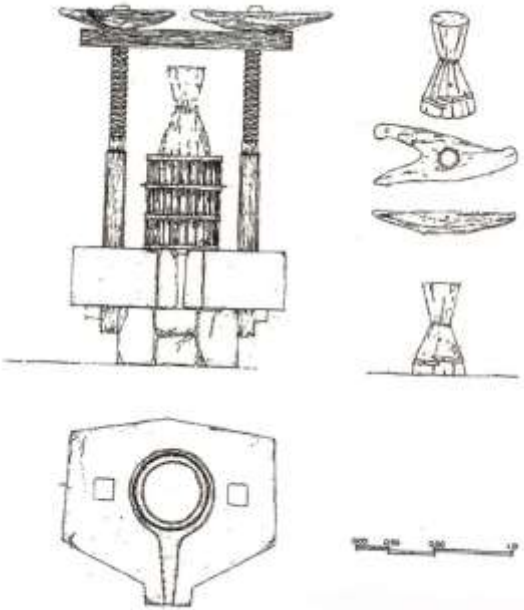



10

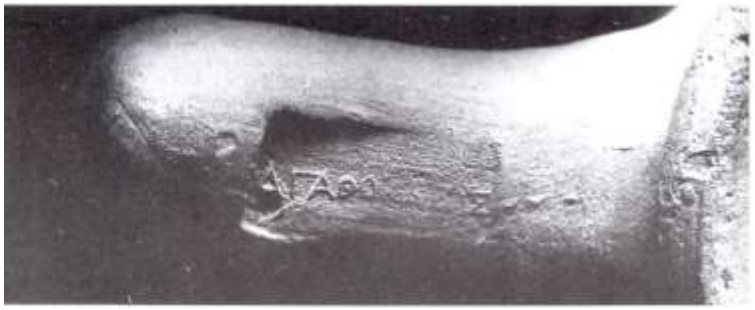



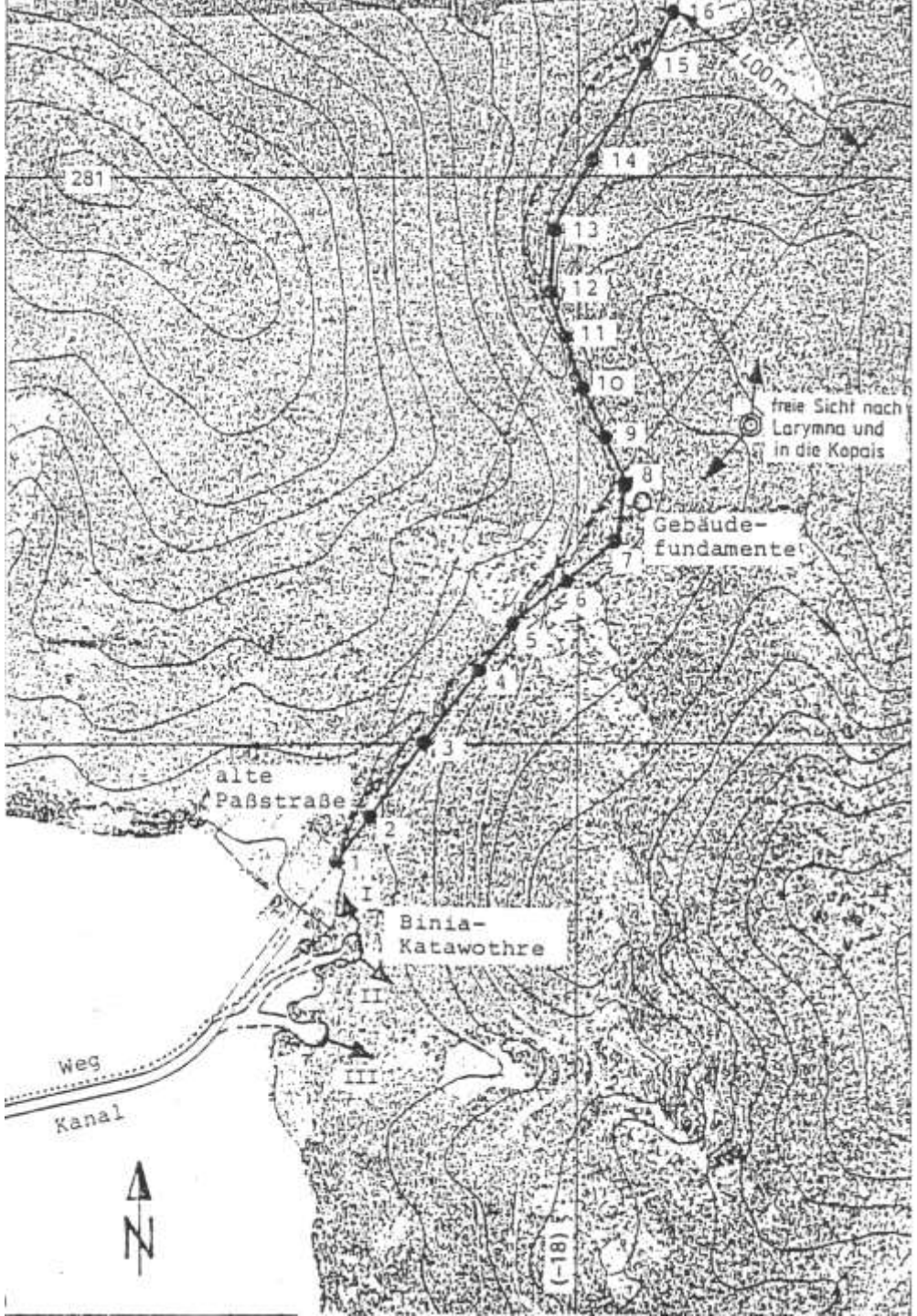
16
15
400 m
14
281
13
12
11
10
9
8
7
6
5
4
3
2
1
I
II
III
freie Sicht nach
Larymna und
in die Kopais
Gebäude-
fundamente
alte
Paßstraße
Binia-
Katawothre
Weg
Kanal
N
(-18)



305



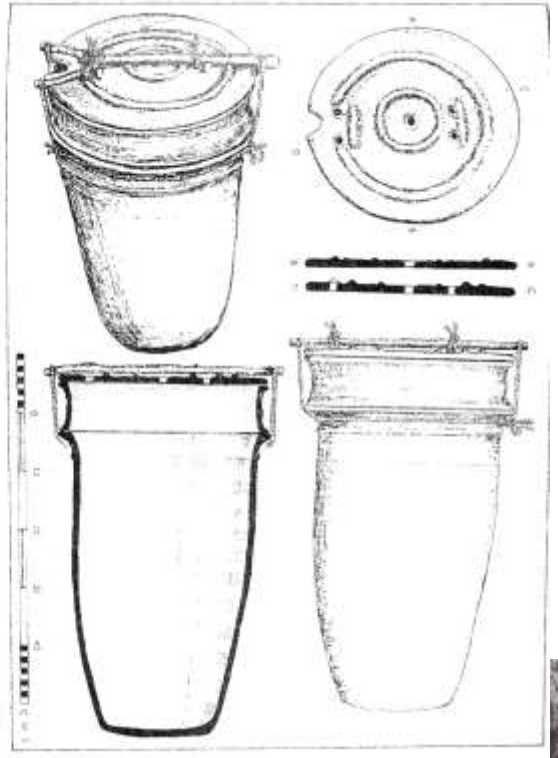

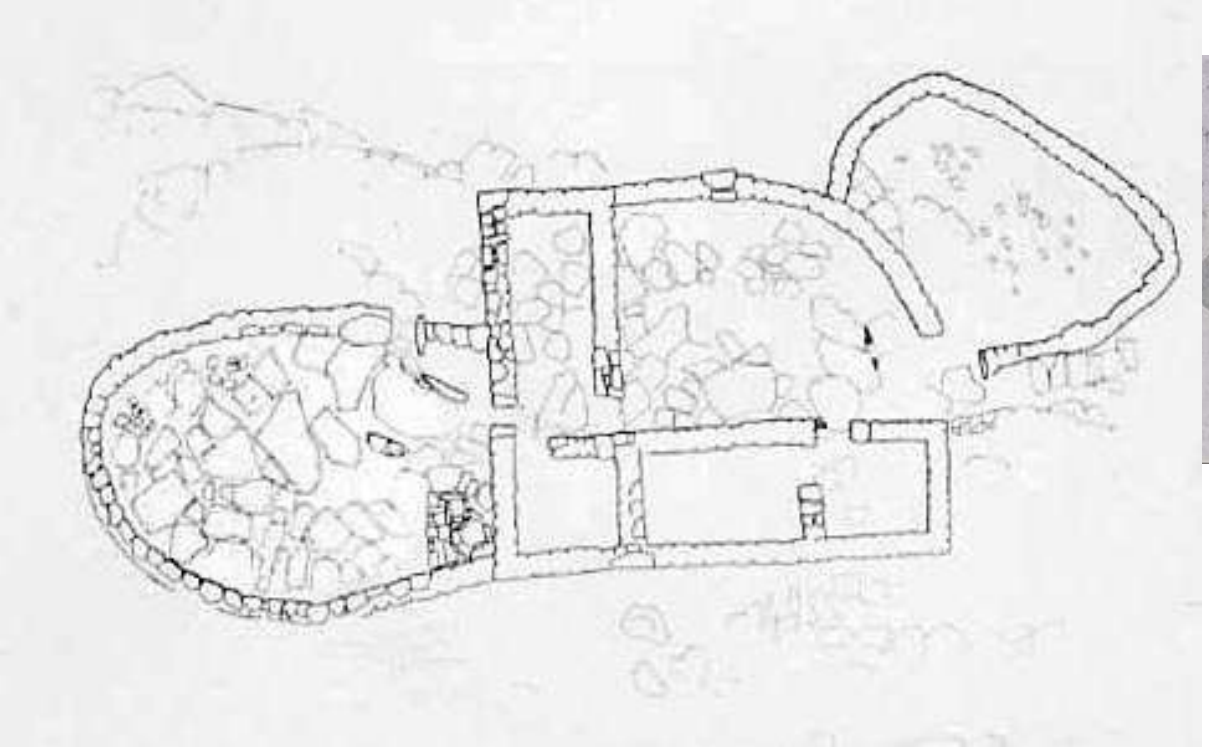



Schwarzfigurige Etruskische Ceramic



Ελεύθερο Πανεπιστήμιο
Στοάς τού Βιβλίου

Β. Λαμπρινουδάκης

Ο ΒΙΟΠΟΡΙΣΜΟΣ:

Μισθωτή εργασία, βιοτεχνία.

WAGENSTRASSE
OIKOS
HOF
A
OIKOS
HOF
LADEN
A

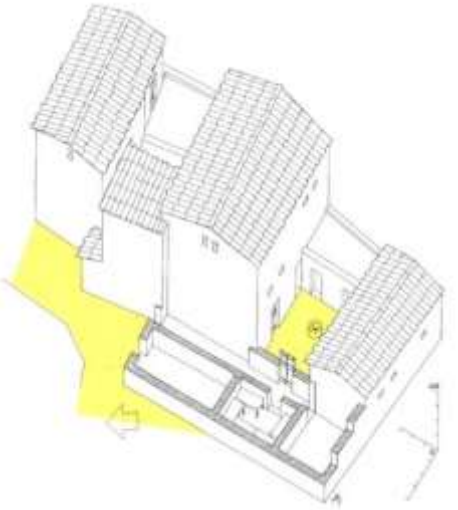

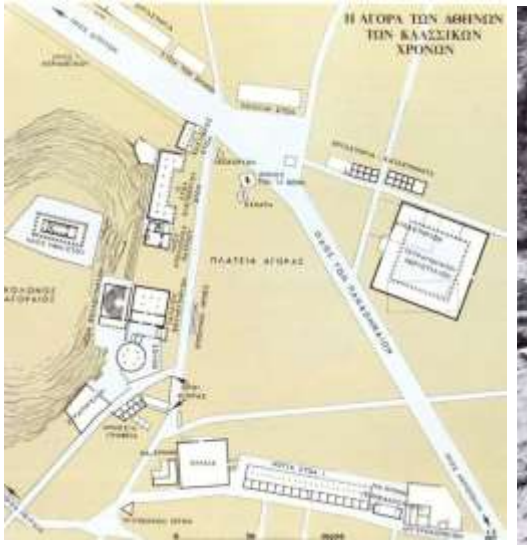
Η ΑΓΟΡΑ ΤΩΝ ΑΘΗΝΩΝ
ΤΩΝ ΚΛΑΣΣΙΚΩΝ
ΧΡΟΝΩΝ

واتوش
غليق

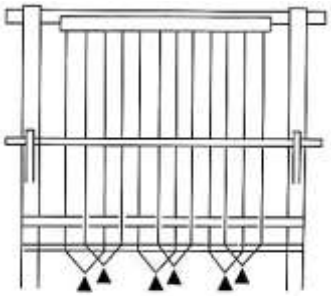

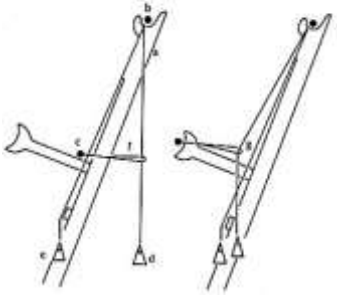

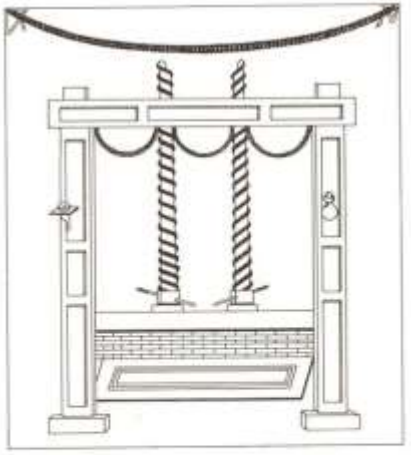

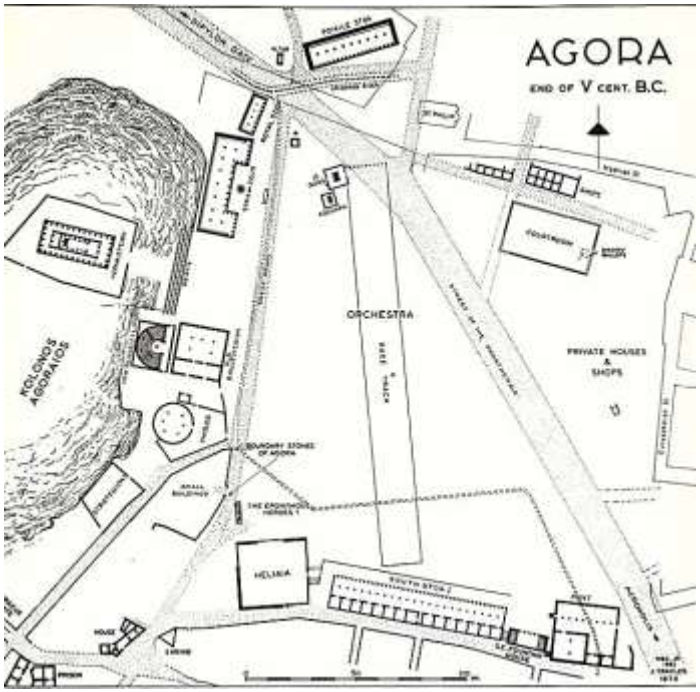
AGORA
END OF V CENT. B.C.
ORCHESTRA
KOLONOS AGORAIOS
PRIVATE HOUSES & SHOPS
HELIAIA



P·LONGIDIENVS·PERVFIO
P·LONGIDIENVS·PHILADES

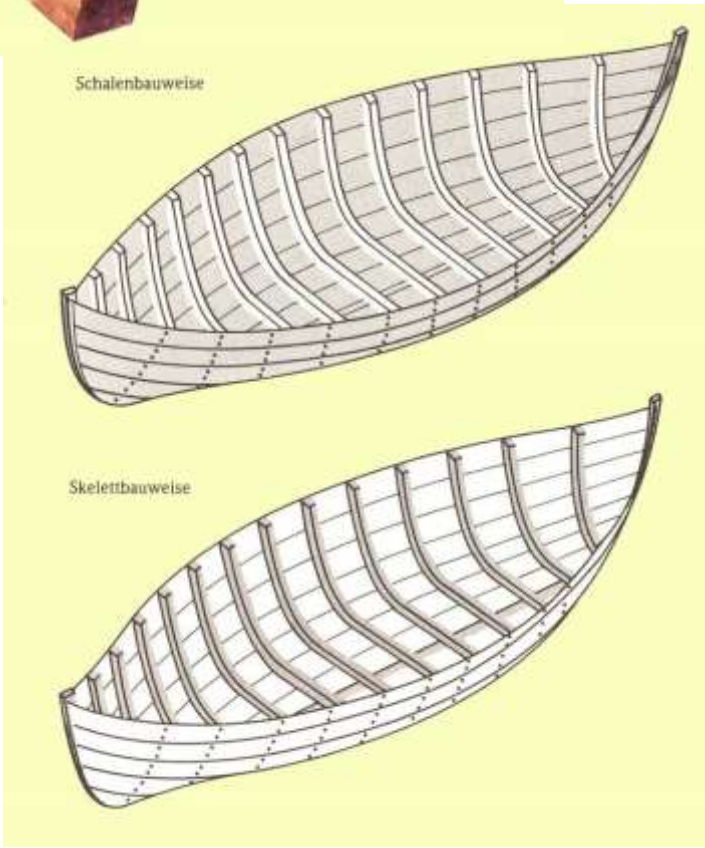
Schalenbauweise
Skelettbauweise



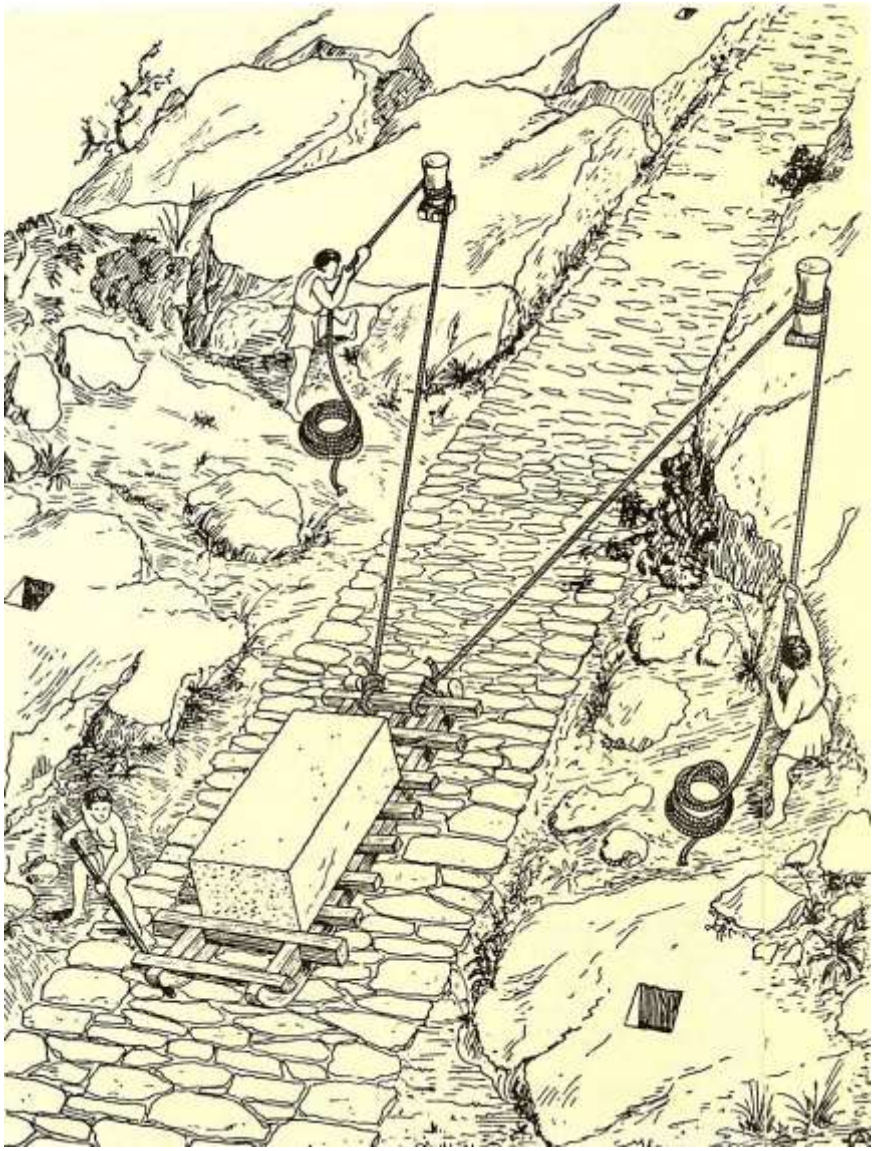

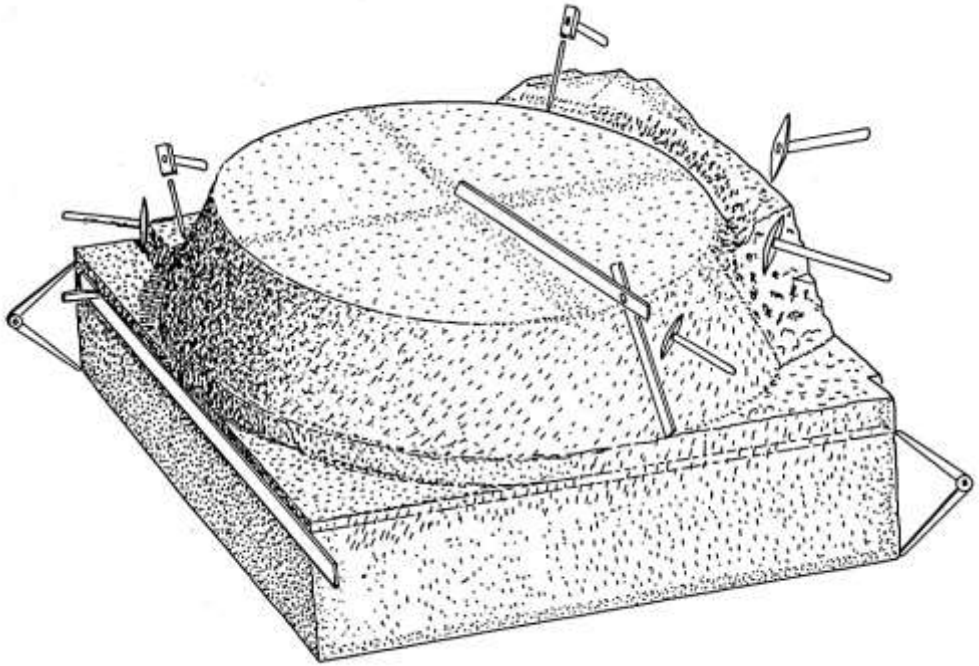

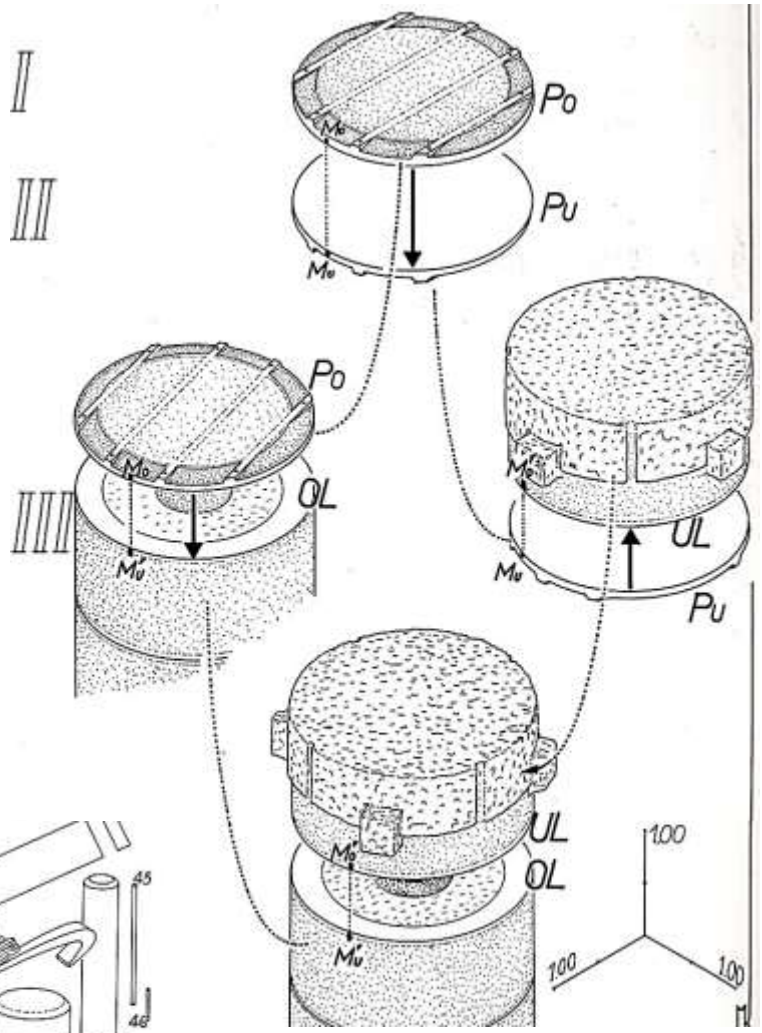
I
III
IIII
Po
Pu
Mo
Mu
OL
UL
100
100
100

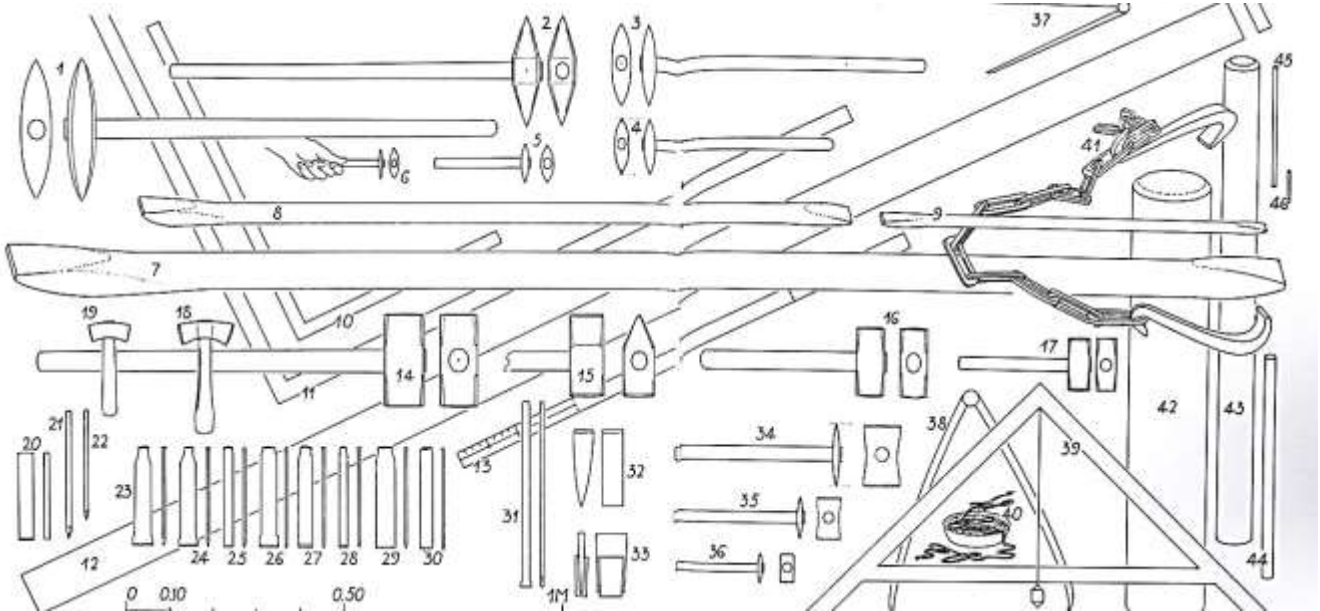
0 0.10
0.50

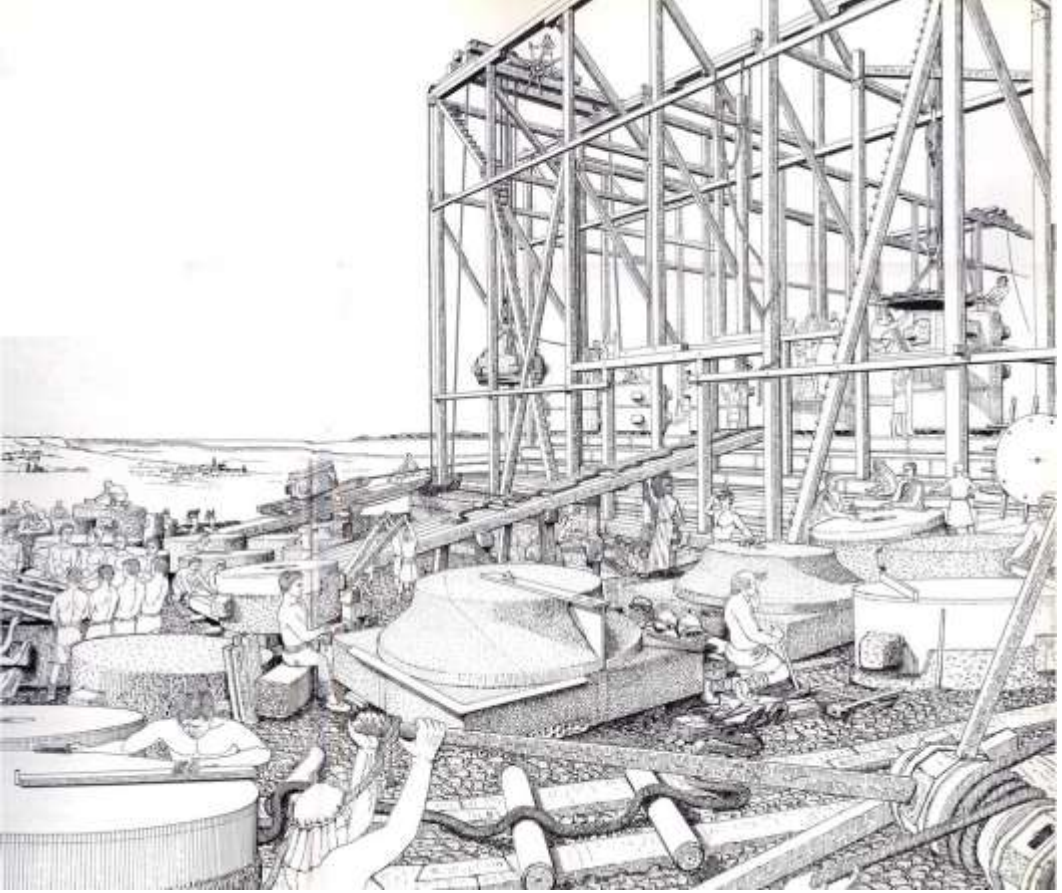





ΚΡΑΡΟΝΙΣ







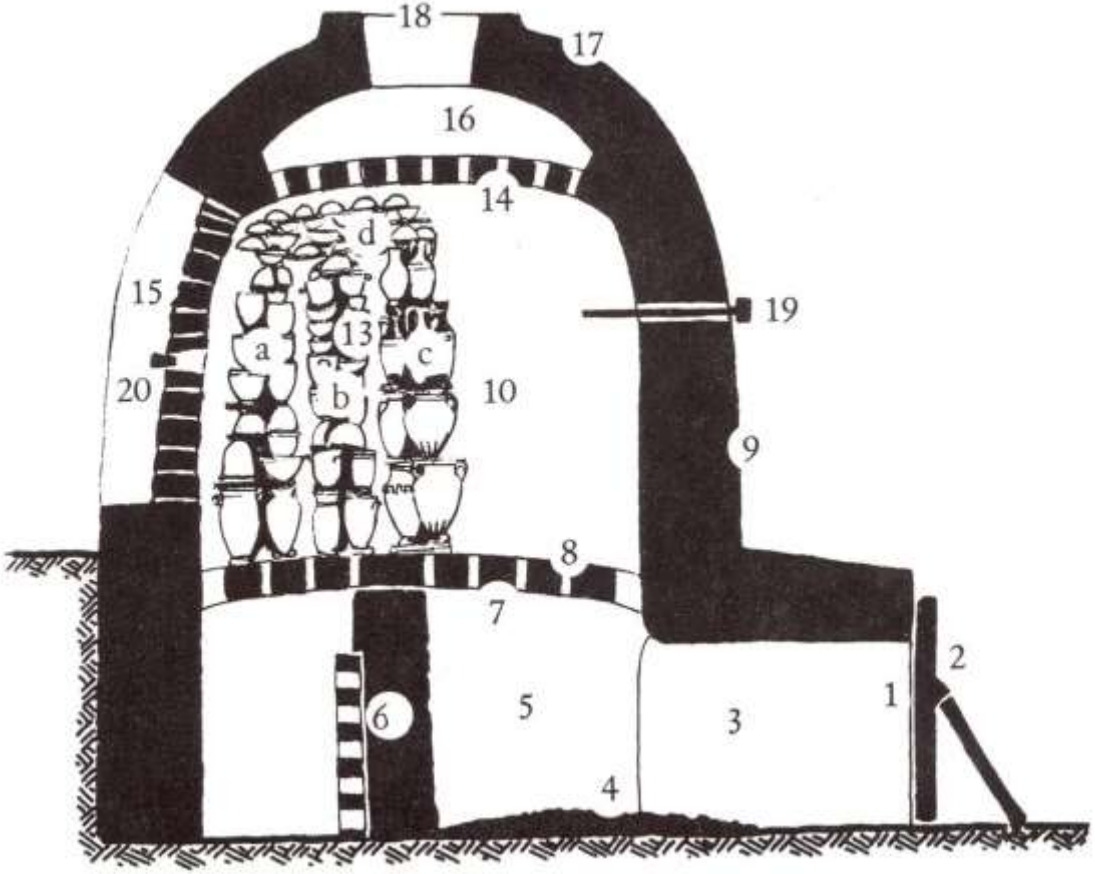
18
17
16
14
d
15
19
13
a
c
20
b
10
9
8
7
2
1
6
5
3
4

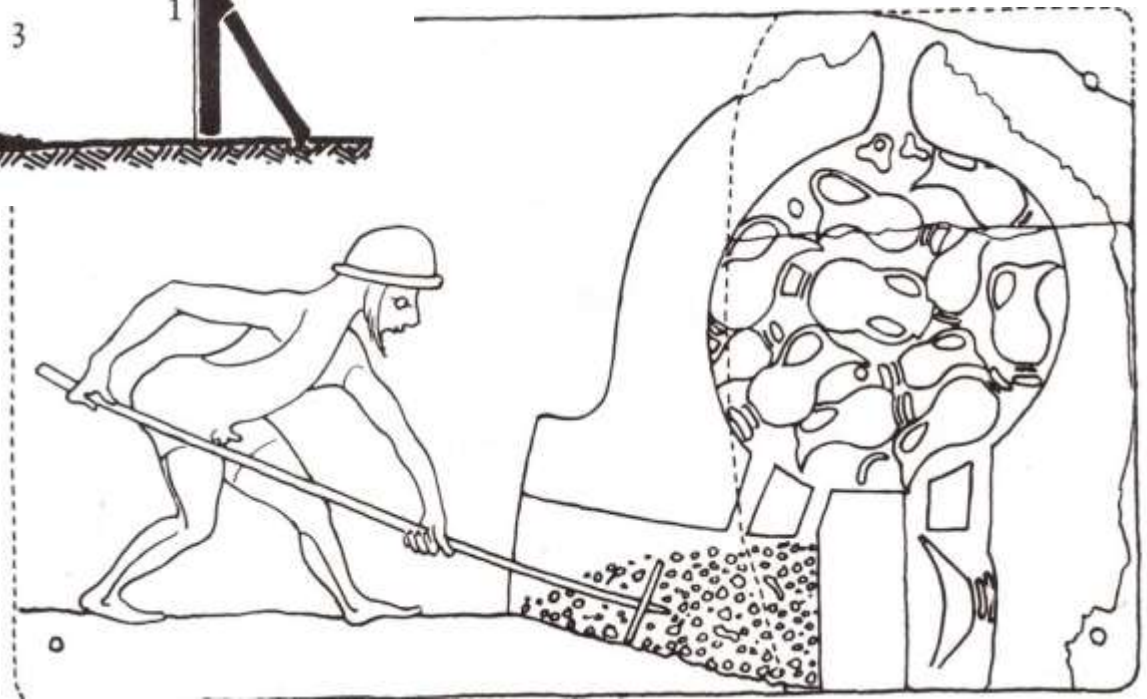




MARAM



ΣΙΒΙΛΛΝΚΑΛΛΟΣ

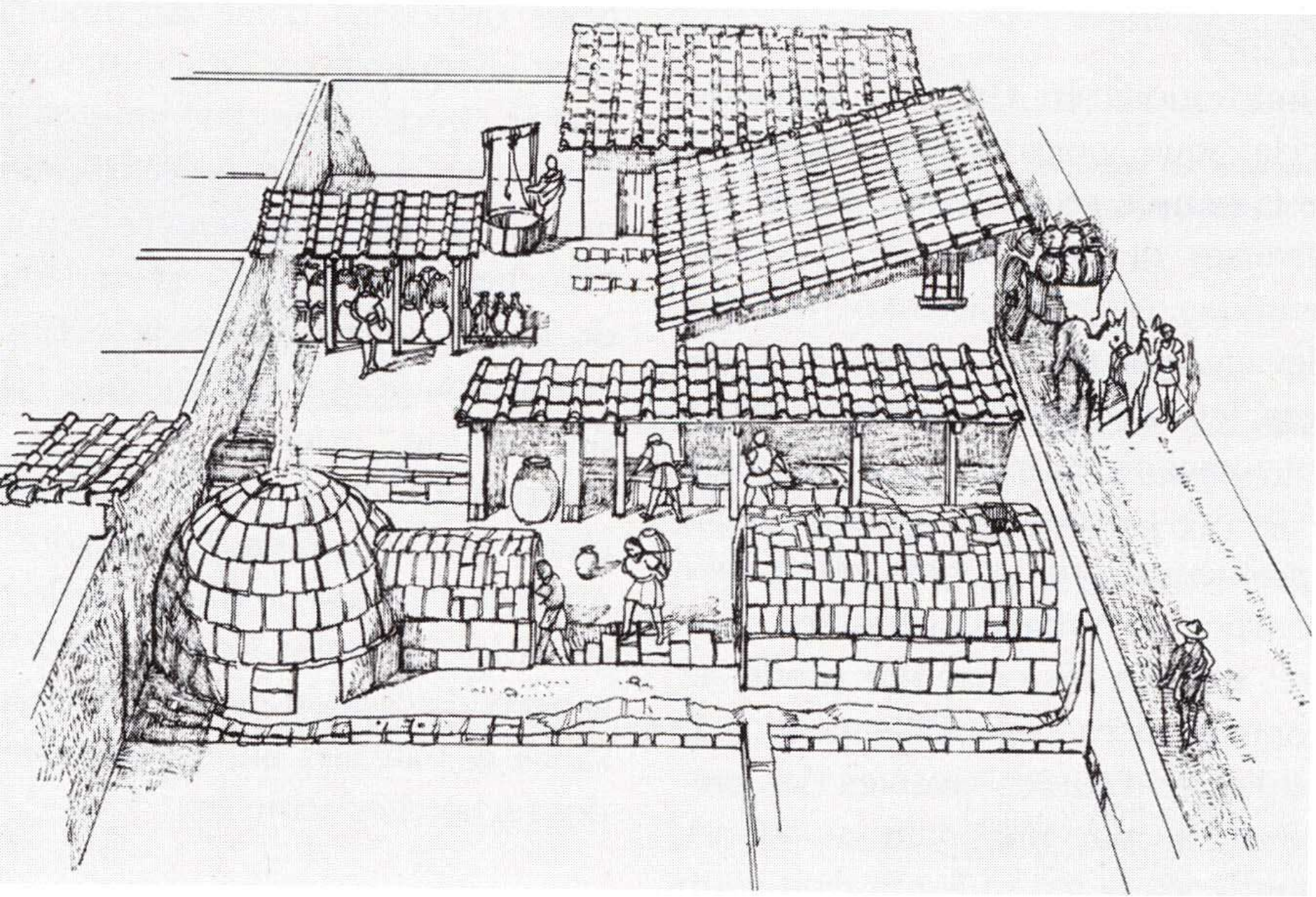

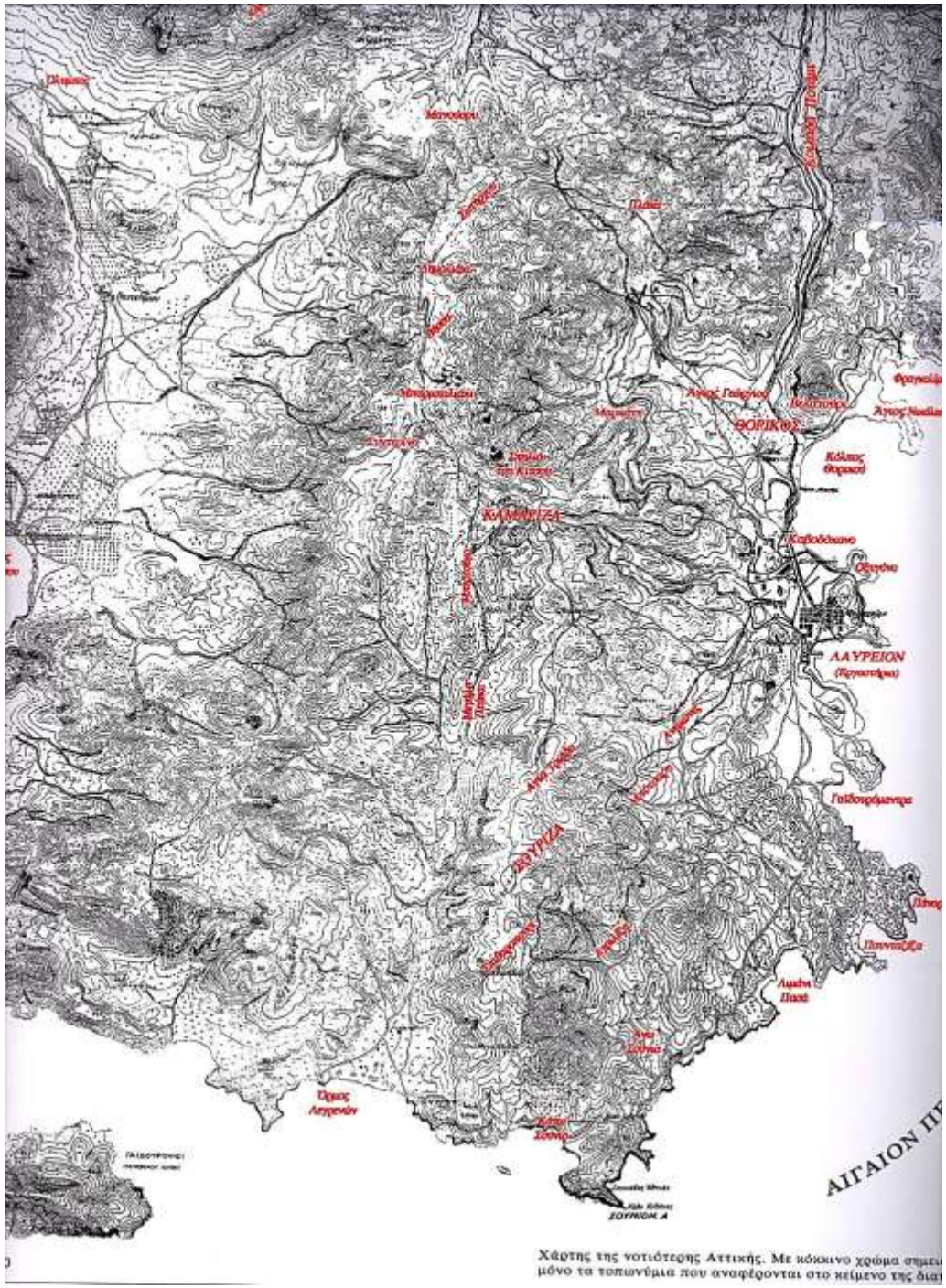

Χάρτης της νοτιότερης Αττικής. Με κόκκινο χρώμα σημει
μόνο τα τοπωνύμια που αναφέρονται στο κείμενο της δια

ΟΘΕΟΙ
ΟΡΟΣΕΡΓΑΣ
ΤΗΡΙΟΥΚΑΙΑΙΝ
ΔΡΑΠΟΔΩΙΝΠΕ
ΠΡΑΜΕΝΩΙΝΕΠΙ
ΛΥΣΕΙΦΕΙΔΩΙ
ΙΑΙΞΩΙΝΕΙΣΤ


ε
φ
ψ
Σ1
A
A
M1
B
B
Σ2
Γ
Γ
α
σ
σ
ε
M2
Χρ. Κ 1988

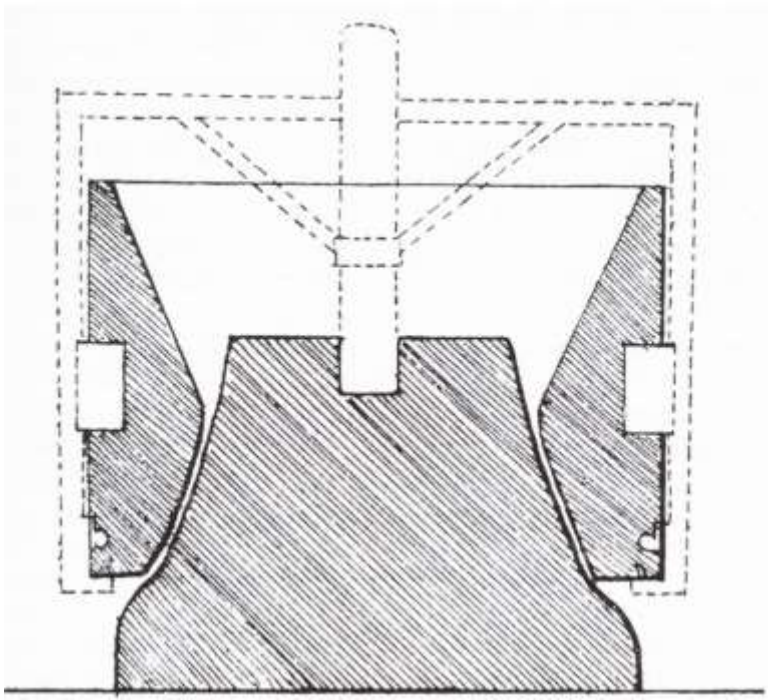

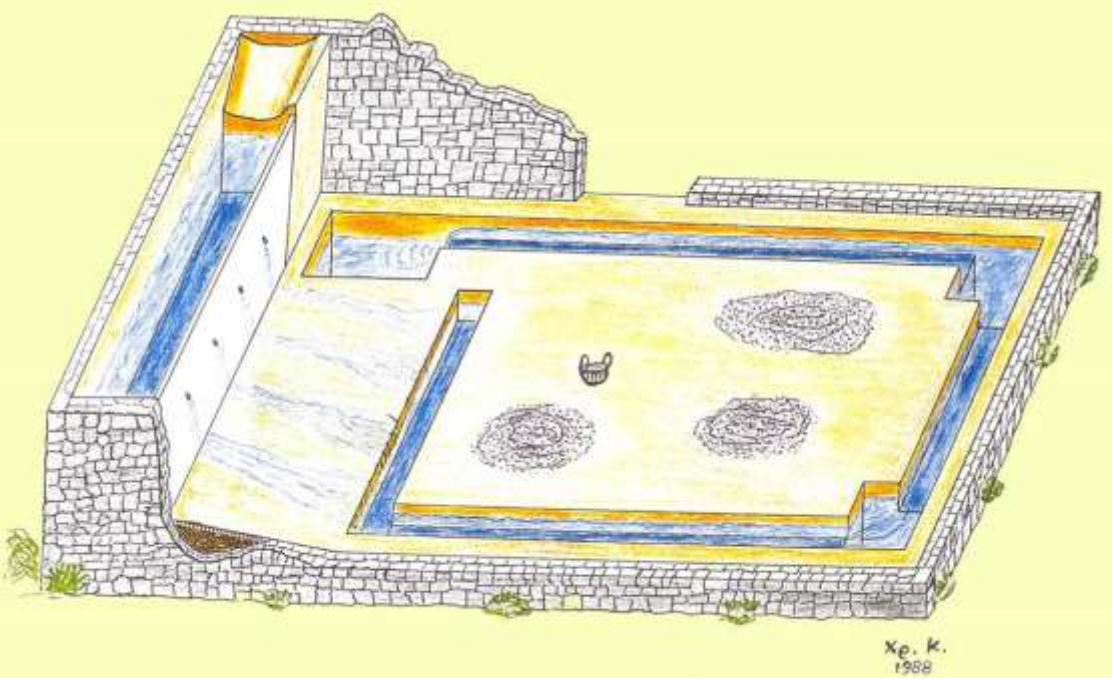
Χρ. Κ.
1988

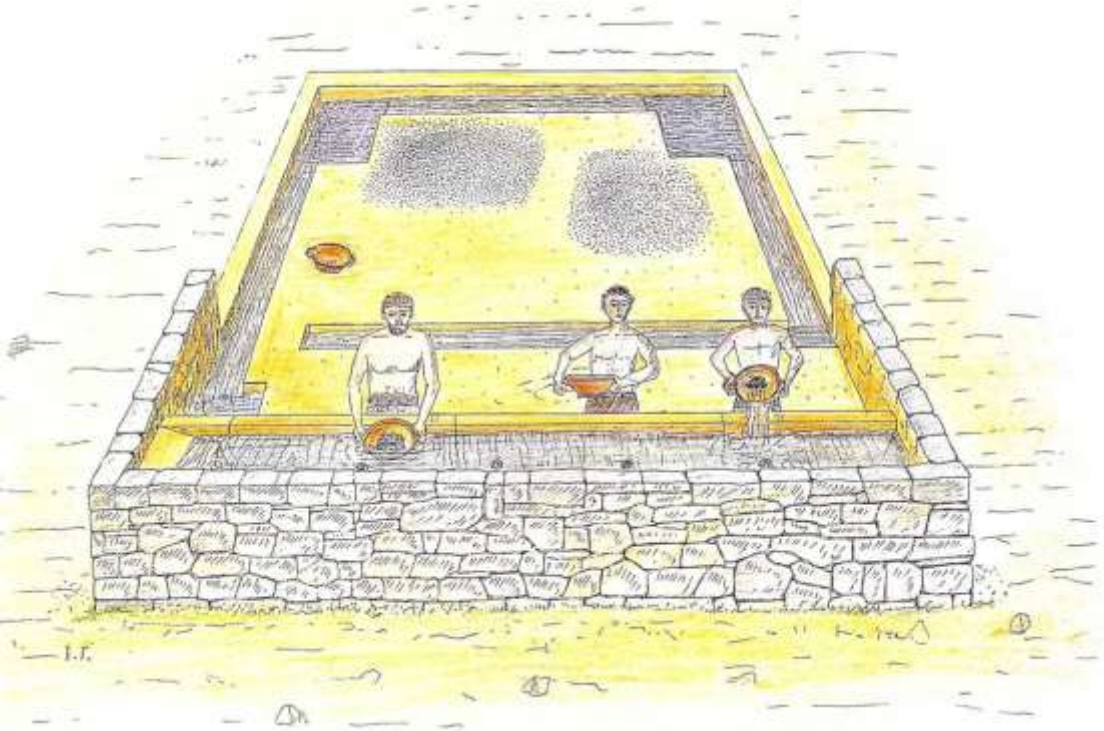


Ἕλικας
20 cm
615

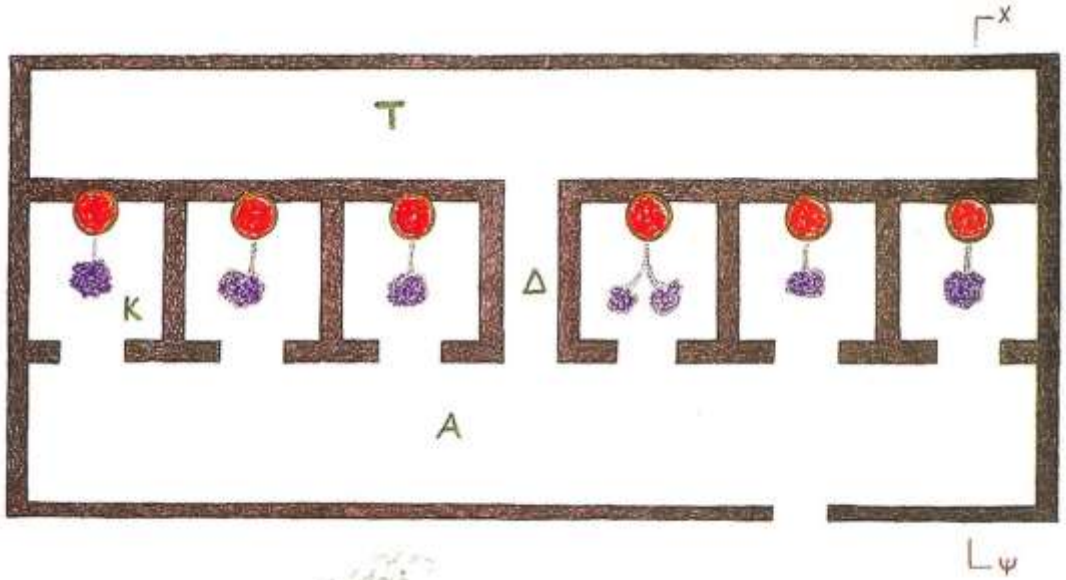

ΤΟΜΗ Χ – Ψ

Τ = Χώρος Τροφοδοσίας των Καμίνων
Κ = Χώρος των Καμίνων
Α = Αυλή
Δ = Διάδρομος
Αυλάκια και λάκκοι συγκέντρωσης της σκωρίας
Κάμινοι

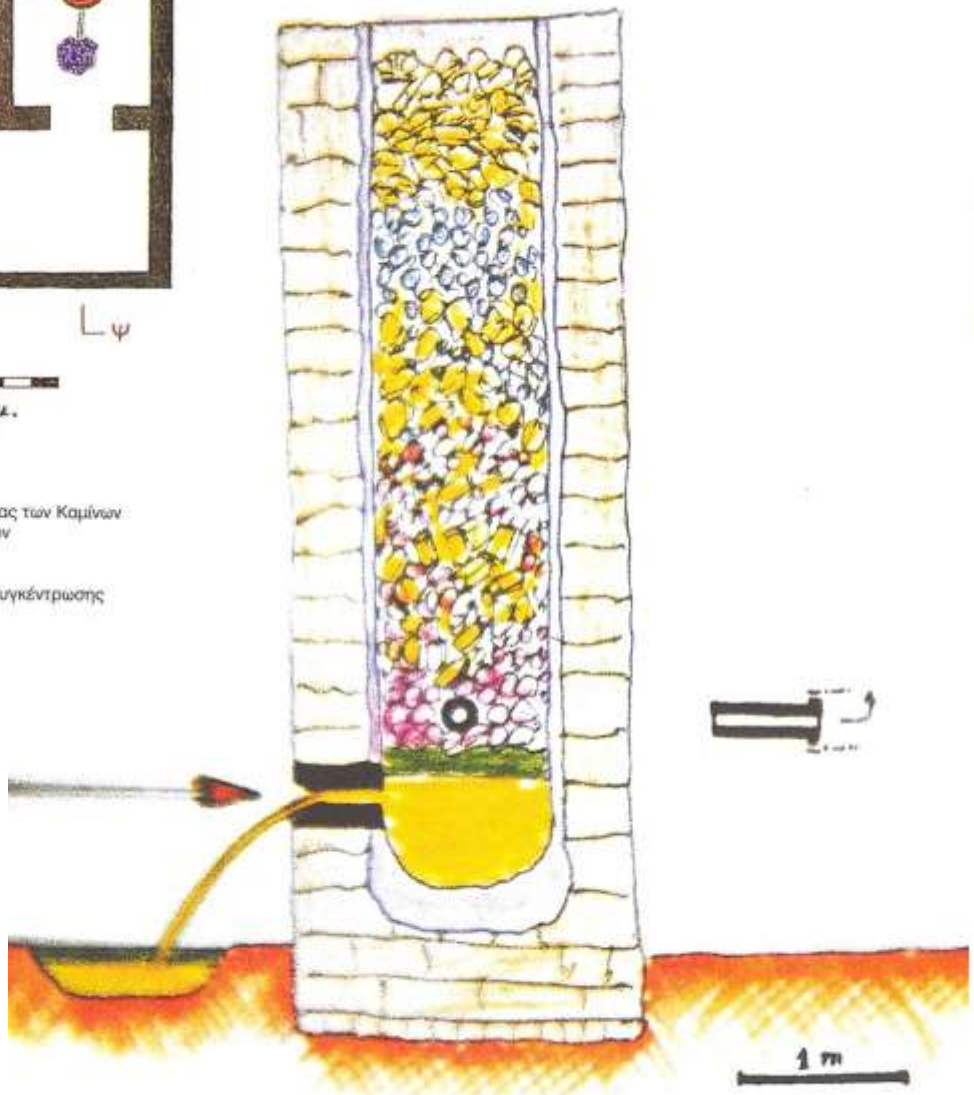

Κομ 9

Η κάμινος για την Κυπέλλωση του αργυρούχου μολύβδου, κατά τον Κ. Κονοφάγο.

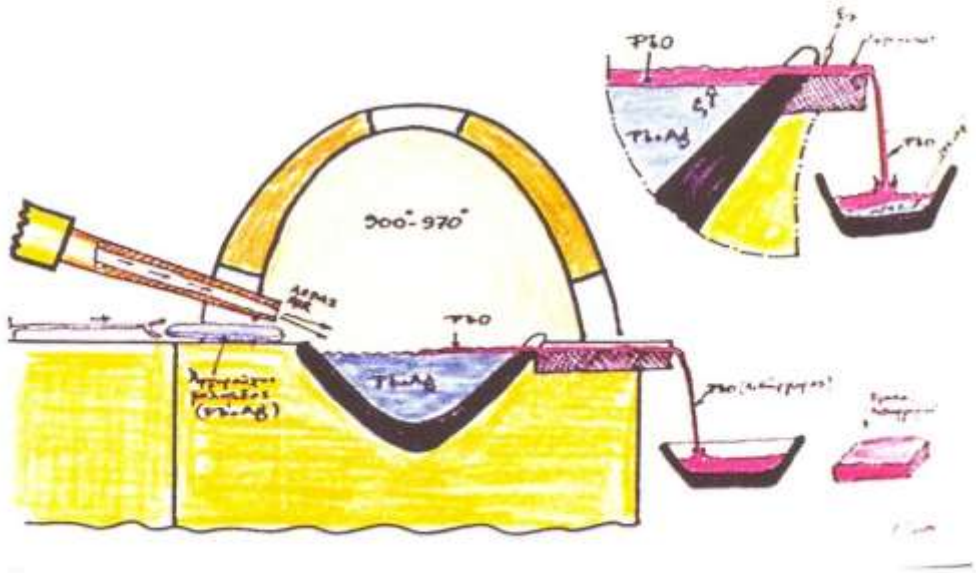

Τομή της καμίνου για την Κυπέλλωση του αργυρούχου μολύβδου, κατά τον Κ. Κονοφάγο.



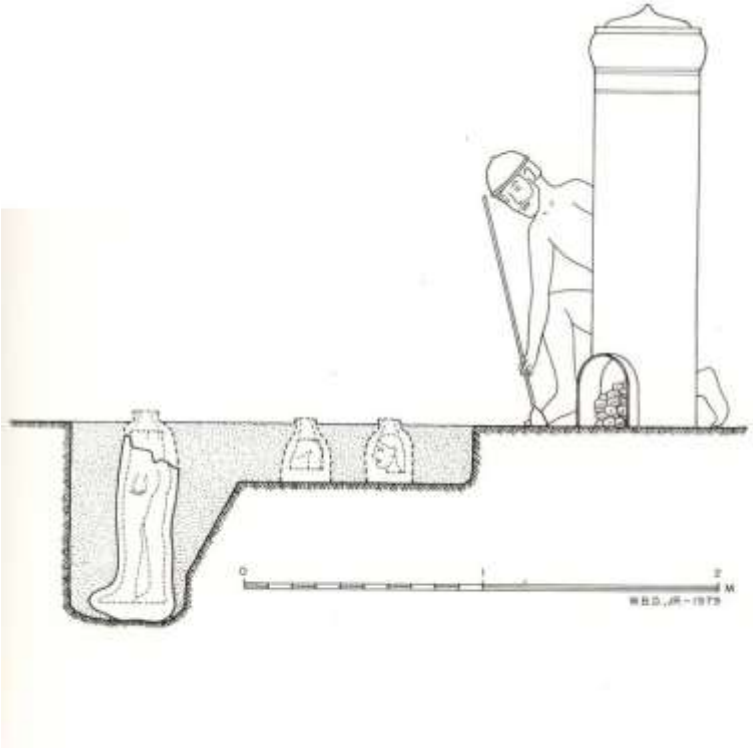
0
1
2
M

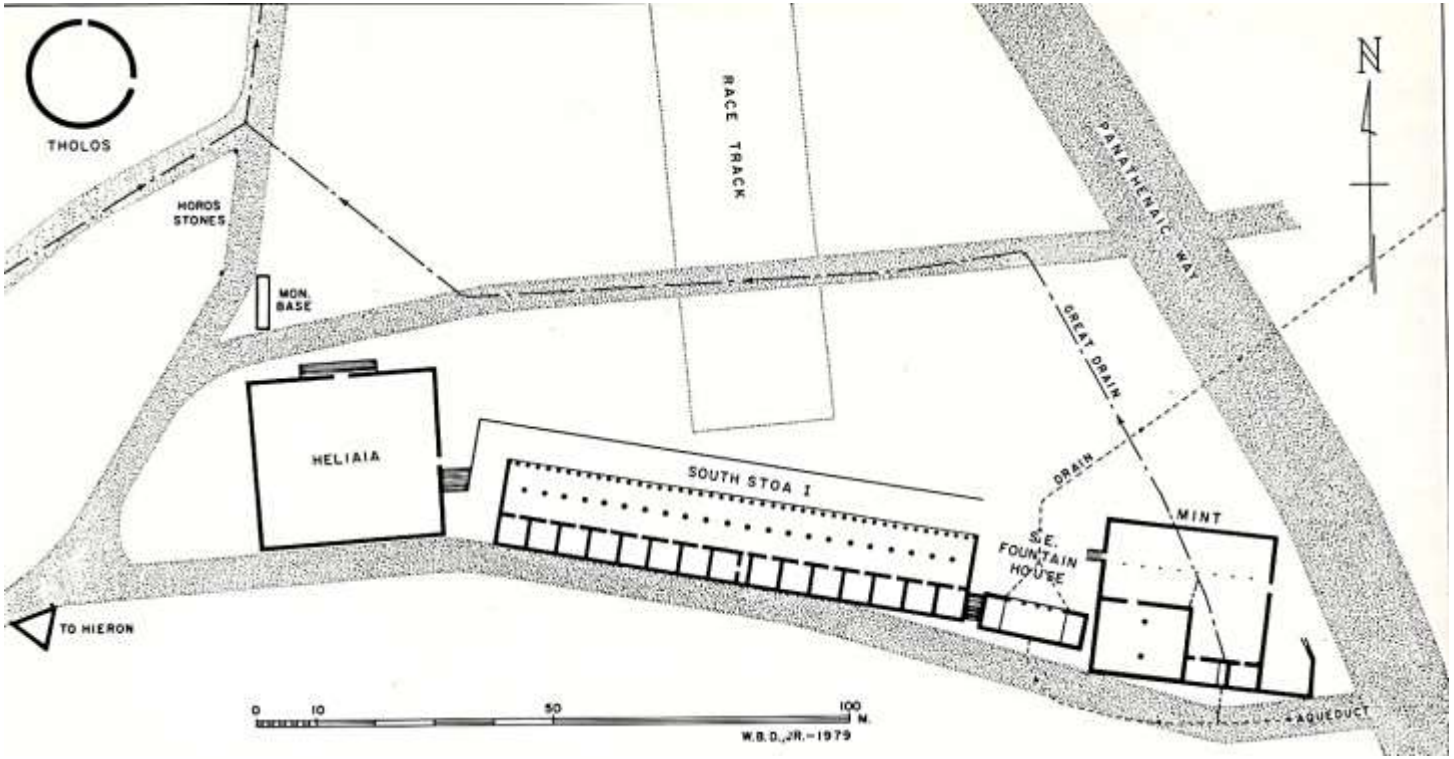
THOLOS
HOROS STONES
MON. BASE
RACE TRACK
PANATHENAIC WAY
N
GREAT DRAIN
DRAIN
HELIAIA
SOUTH STOA I
S.E. FOUNTAIN HOUSE
MINT
TO HIERON
AQUEDUCT
0 10 50 100 M.
W.B.D., JR.-1979


5
1
2
6
4
7
8
3

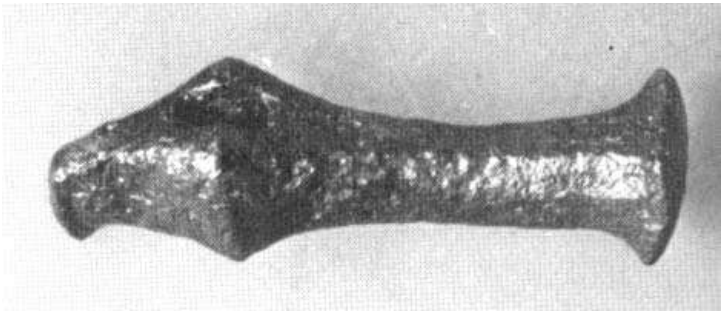

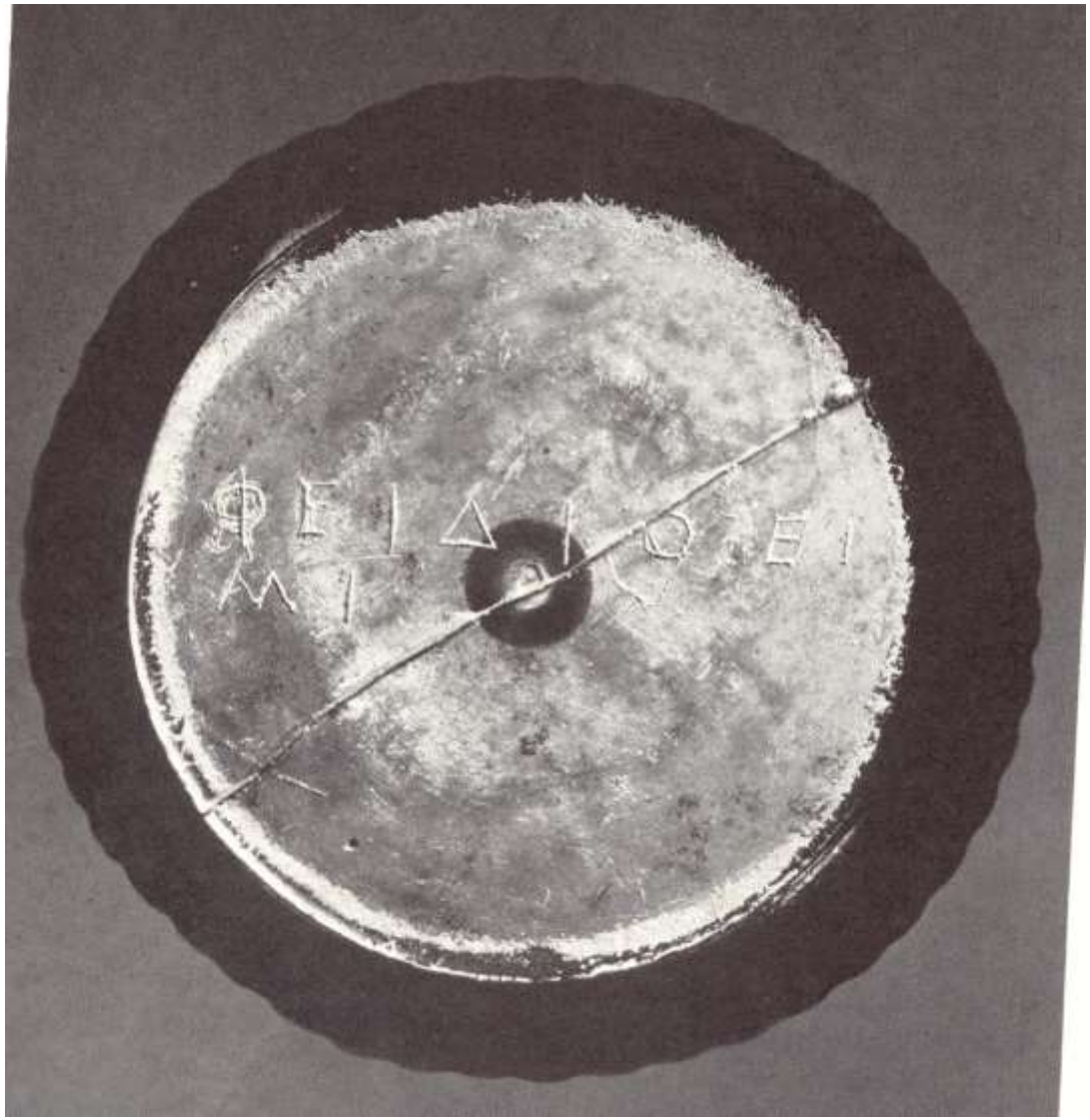

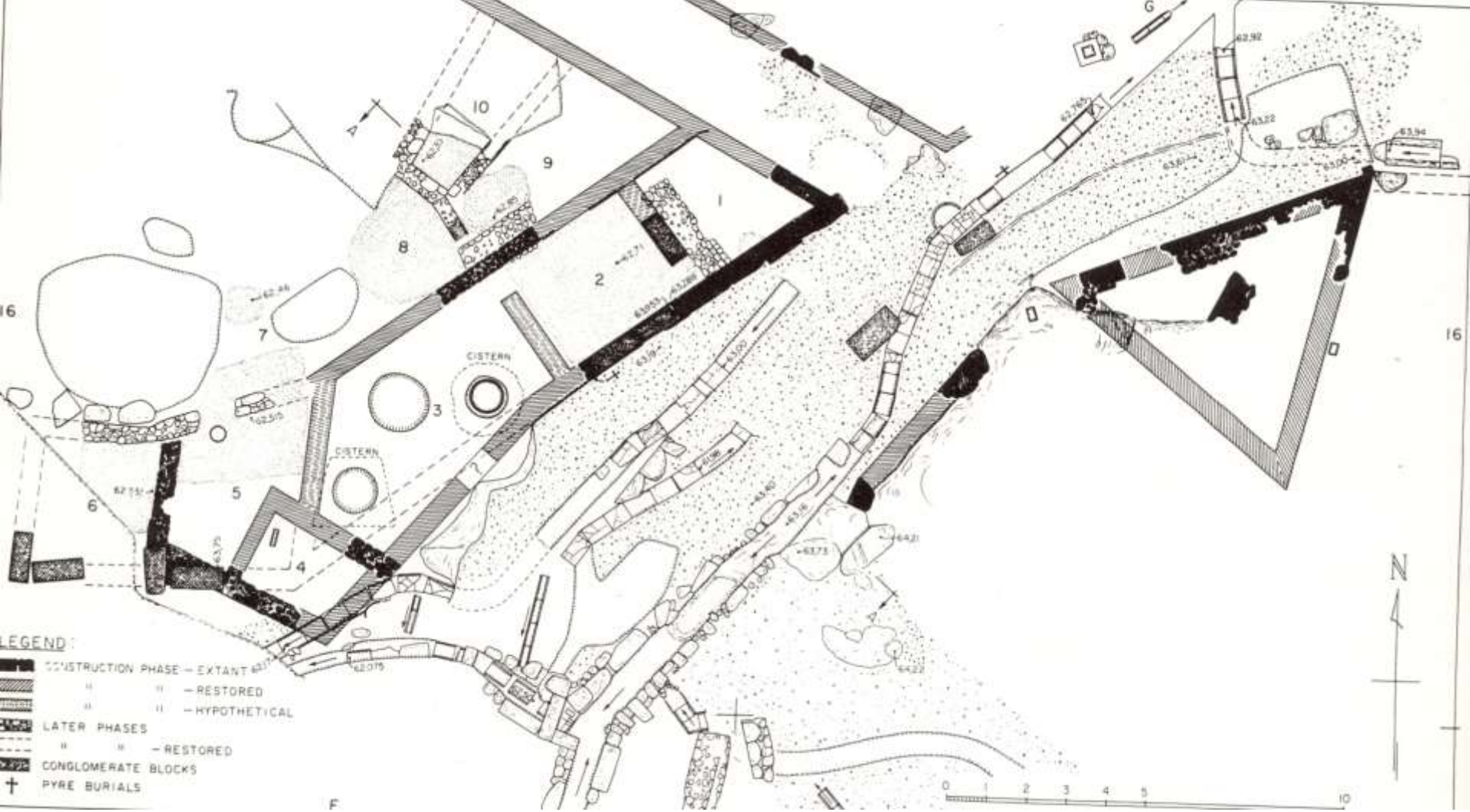
CISTERN
CISTERN
LEGEND:
CONSTRUCTION PHASE — EXTANT
" " — RESTORED
" " — HYPOTHETICAL
LATER PHASES
" " — RESTORED
CONGLOMERATE BLOCKS
PYRE BURIALS
N
0 1 2 3 4 5 10